

Rampion 2 Wind Farm

Category 2: Plans

Onshore Works Plans

Date: January 2024

Revision B

Document Reference: 2.2.2

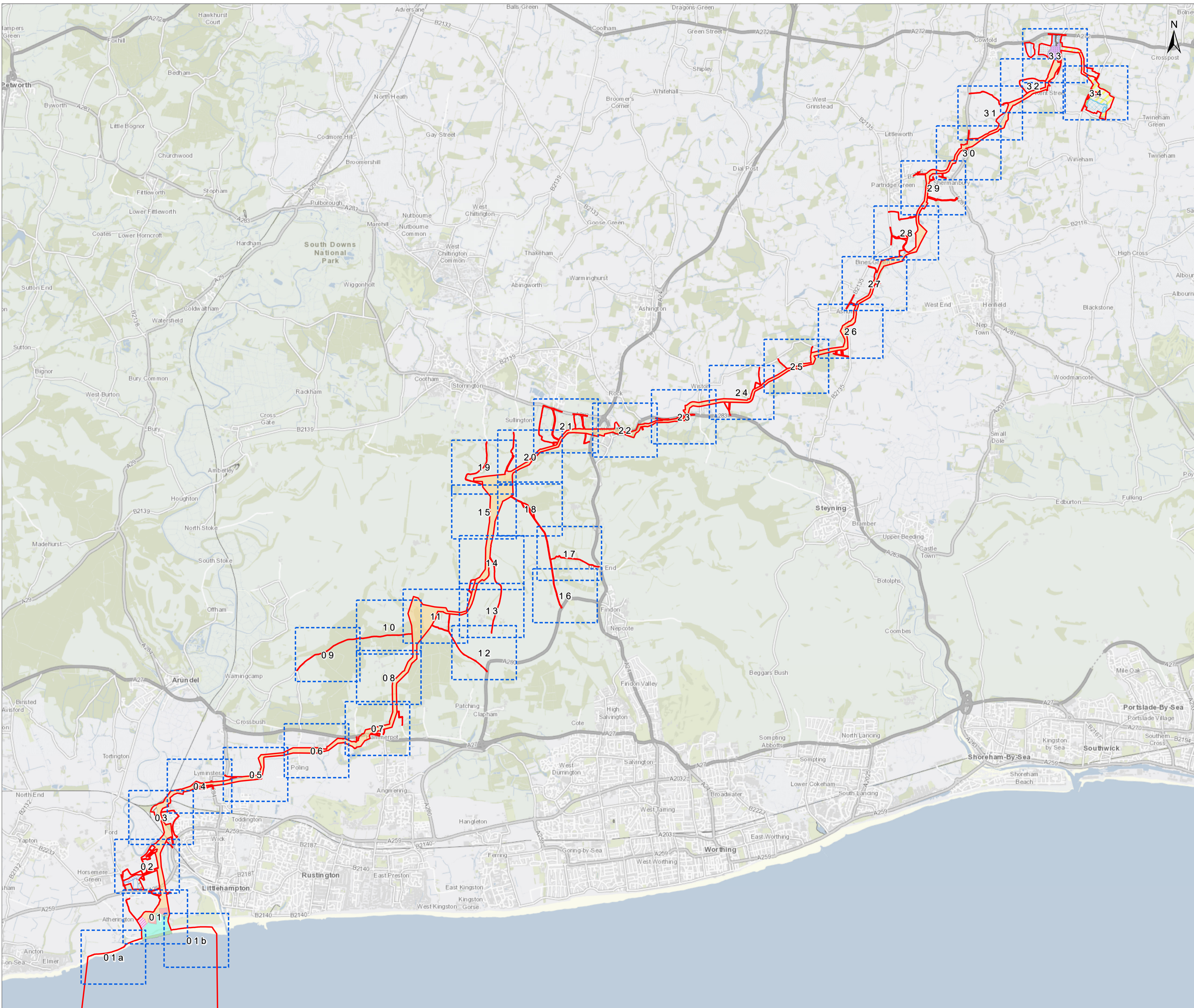
Pursuant to: APFP Regulation 5 (2) (j)

Ecodoc number: 004866000-02



Document revisions

Revision	Date	Status/reason for issue	Author	Checked by	Approved by
A	04/08/2023	Final for DCO Application	Wood UK Limited	RED	RED
B	16/01/2024	Amended Work No.6 include the full intertidal area shown in Land Plans and added sheets 01a and 01b. Inset added to Sheet 24 and minor amendments to text in key.	Wood UK Limited	RED	RED



Key

- Development Consent Order Limits

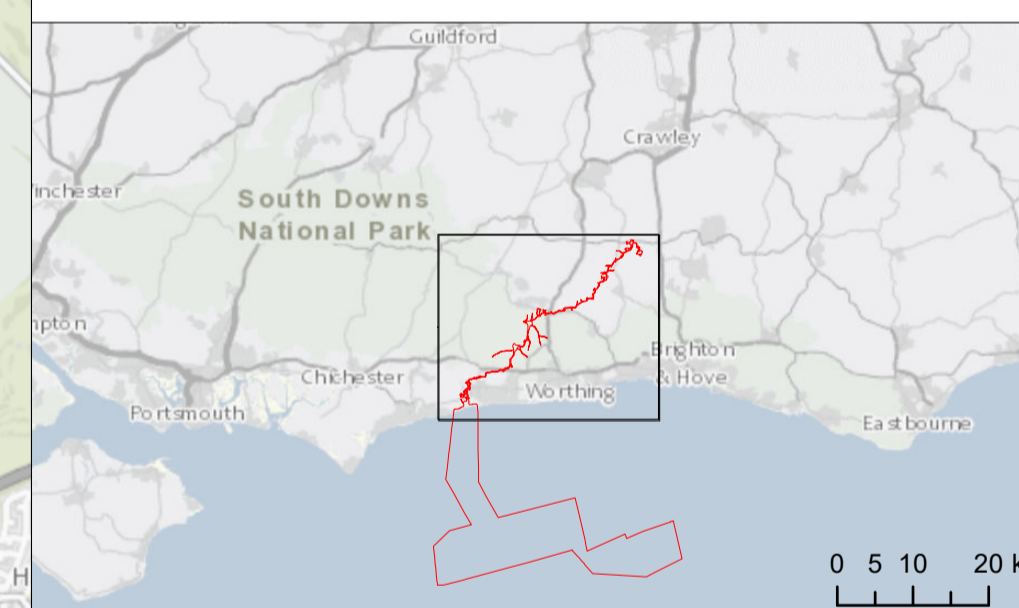
Works Area Descriptions

- Work No. 6 - Underground landfall connection works, intertidal area
- Work No. 7 - Underground landfall connection works, onshore area
- Work No. 8 - Landfall connection works, launch pit and jointing
- Work No. 9 - Cable installation works (including construction and operational access)
- Work No. 10 - Temporary construction compound
- Work No. 11 - Temporary soil storage
- Work No. 12 - Temporary duct stringing area
- Work No. 13 - Temporary construction access
- Work No. 14 - Construction and operational access
- Work No. 15 - Operational access
- Work No. 16 - Onshore project substation and associated construction works
- Work No. 17 - Environmental mitigation
- Work No. 18 - Permanent substation access
- Work No. 19 - Onshore connection works (including construction and operational access)
- Work No. 20 - Bolney substation extension

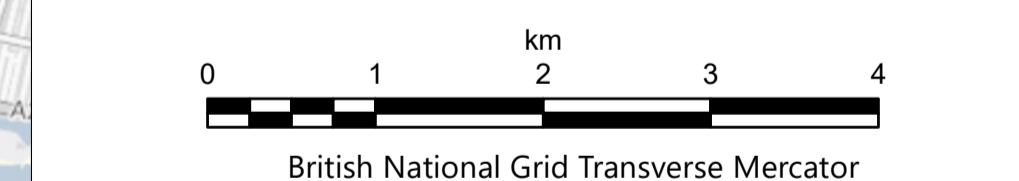
Works Area Descriptions above are summarised for brevity. The Works are listed definitively in Schedule 1 of the Development Consent Order

NOTES:

i. where an area is proposed to be used for more than one type of works (other than an access associated with an alternative cable route option), the affected areas are shown with all relevant colours or markings to reflect the multiple work types which may be carried out in the area.



Due to scaling, some narrow areas (i.e. existing tracks) within the red line boundary may appear as a single/solid red line on the map.



Rampion Extension Development Limited



Rampion 2 Offshore Wind Farm
Onshore Works Plans
Key Plan

APFP Regulations: 5 (2) (j)
 Application Document Reference: 2.2.2

System Identifier: 42285-WOOD-CO-ON-PN-MD-0015	Version: 5.0
---	-----------------

Company: WOOD	Drawn By: IM	Chk/Aprvd: SN	Drawn Date: 08-Dec-23	Status: FOR USE
------------------	-----------------	------------------	--------------------------	--------------------



Key

- Development Consent Order Limits

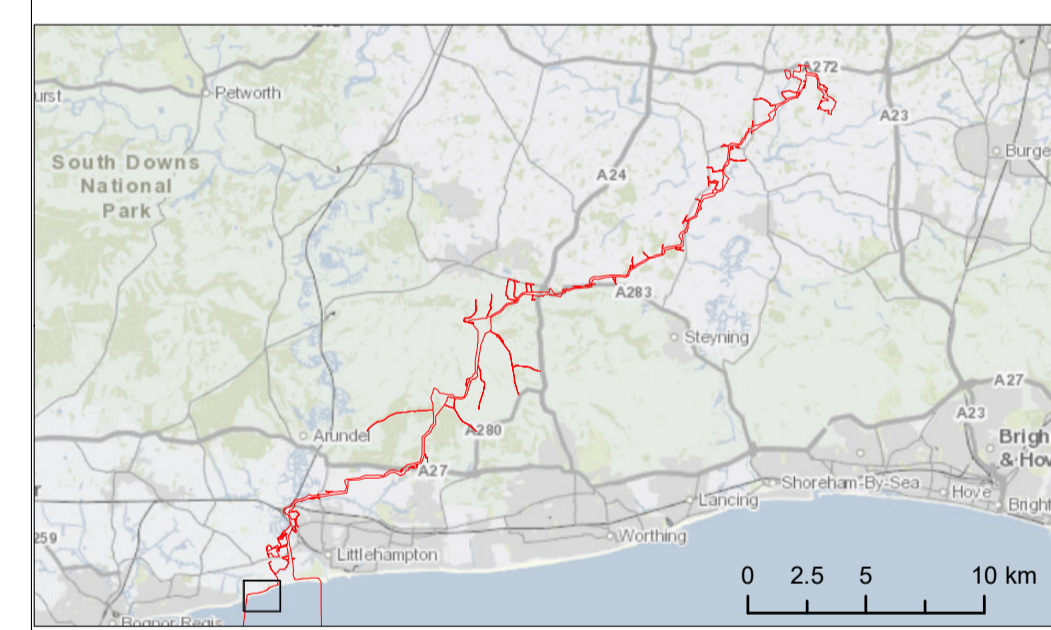
Works Area Descriptions

- Work No. 6 - Underground landfall connection works, intertidal area
- Work No. 7 - Underground landfall connection works, onshore area
- Work No. 15 - Operational access

Works Area Descriptions above are summarised for brevity. The Works are listed definitively in Schedule 1 of the Development Consent Order

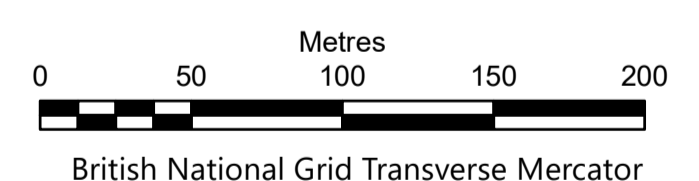
NOTES:

i. where an area is proposed to be used for more than one type of works (other than an access associated with an alternative cable route option), the affected areas are shown with all relevant colours or markings to reflect the multiple work types which may be carried out in the area.




Due to scaling, some narrow areas (i.e. existing tracks) within the red line boundary may appear as a single/solid red line on the map.

Scale is 1:2,500 when printed at A1 (native page size)



Rampion Extension Development Limited

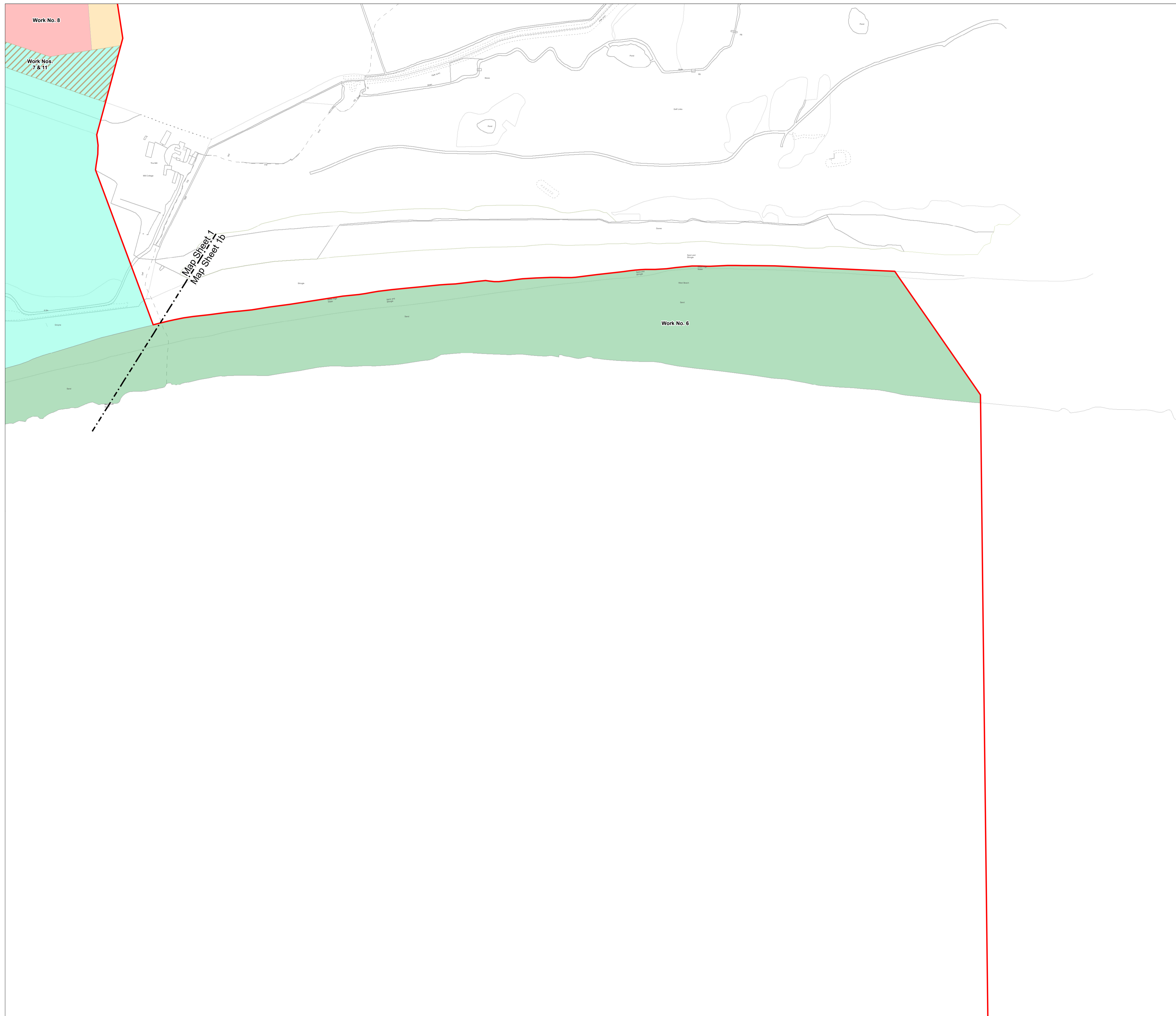


Rampion 2 Offshore Wind Farm

Onshore Works Plans
Sheet 01a

APFP Regulations: 5 (2) (j)
Application Document Reference: 2.2.2

System Identifier: 42285-WOOD-CO-ON-PN-MD-0015		Version: 5.0
Company: WOOD	Drawn By: IM	Chk/Aprvd: SN
Drawn Date: 08-Dec-23	Status: FOR USE	

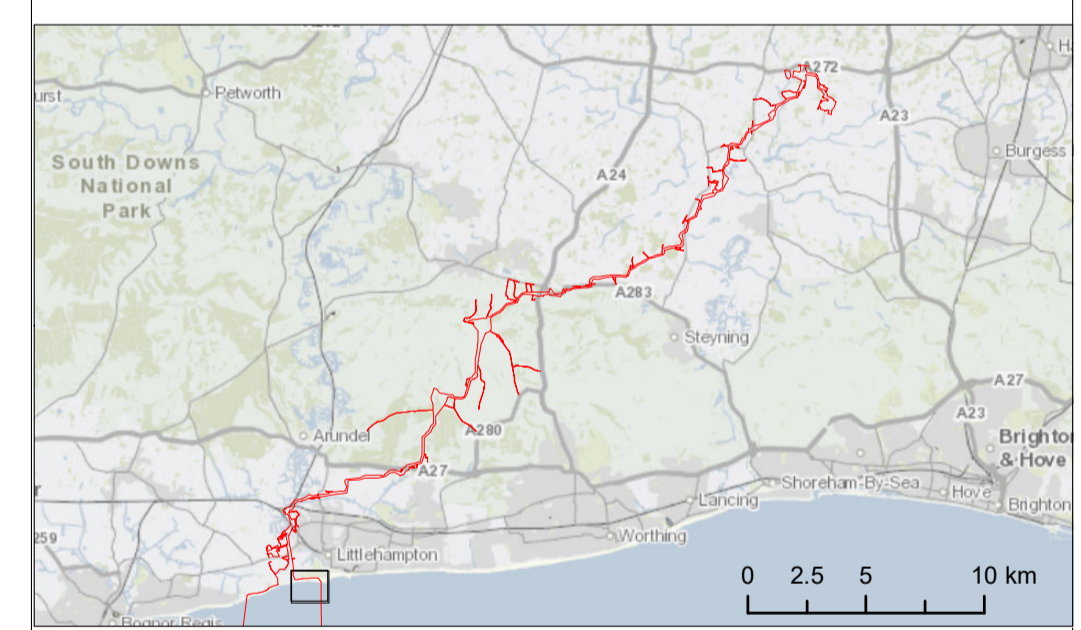


Key

- Development Consent Order Limits
 - Works Area Descriptions**
 - Work No. 6 - Underground landfall connection works, intertidal area
 - Work No. 7 - Underground landfall connection works, onshore area
 - Work No. 8 - Landfall connection works, launch pit and jointing
 - Work No. 9 - Cable installation works (including construction and operational access)
 - Work No. 11 - Temporary soil storage
- Works Area Descriptions above are summarised for brevity. The Works are listed definitively in Schedule 1 of the Development Consent Order

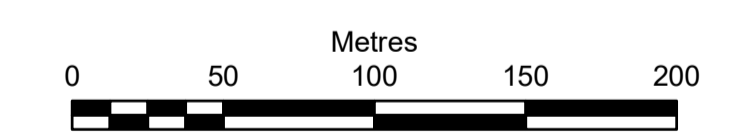
NOTES:

i. where an area is proposed to be used for more than one type of works (other than an access associated with an alternative cable route option), the affected areas are shown with all relevant colours or markings to reflect the multiple work types which may be carried out in the area.



Due to scaling, some narrow areas (i.e. existing tracks) within the red line boundary may appear as a single/solid red line on the map.

Scale is 1:2,500 when printed at A1 (native page size)



British National Grid Transverse Mercator

Rampion Extension Development Limited



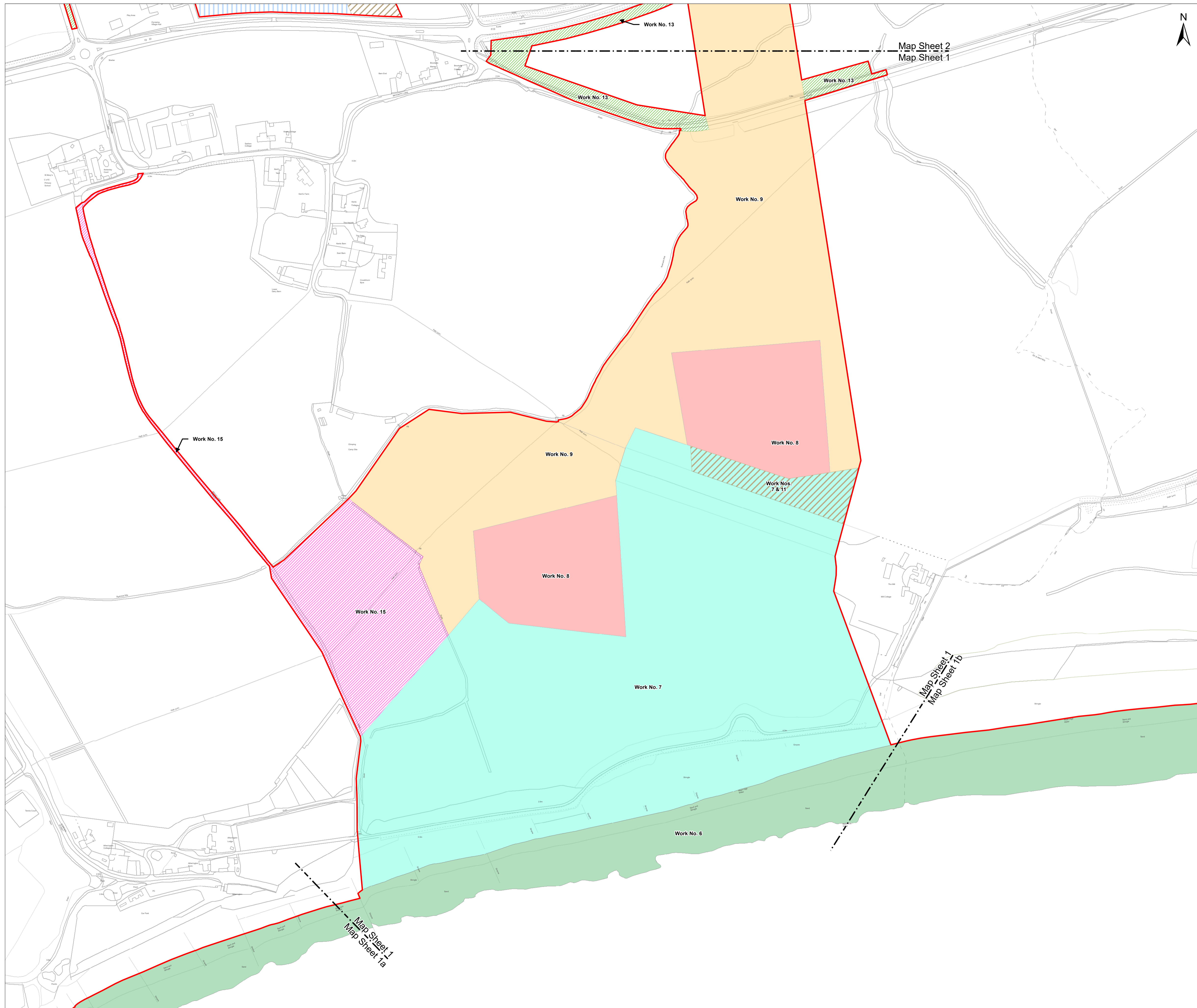
Rampion 2 Offshore Wind Farm

Onshore Works Plans
Sheet 01b

APFP Regulations: 5 (2) (j)
Application Document Reference: 2.2.2

System Identifier: 42285-WOOD-CO-ON-PN-MD-0015	Version: 5.0
---	-----------------

Company: WOOD	Drawn By: IM	Chk/Aprvd: SN	Drawn Date: 08-Dec-23	Status: FOR USE
------------------	-----------------	------------------	--------------------------	--------------------



Key

- Development Consent Order Limits

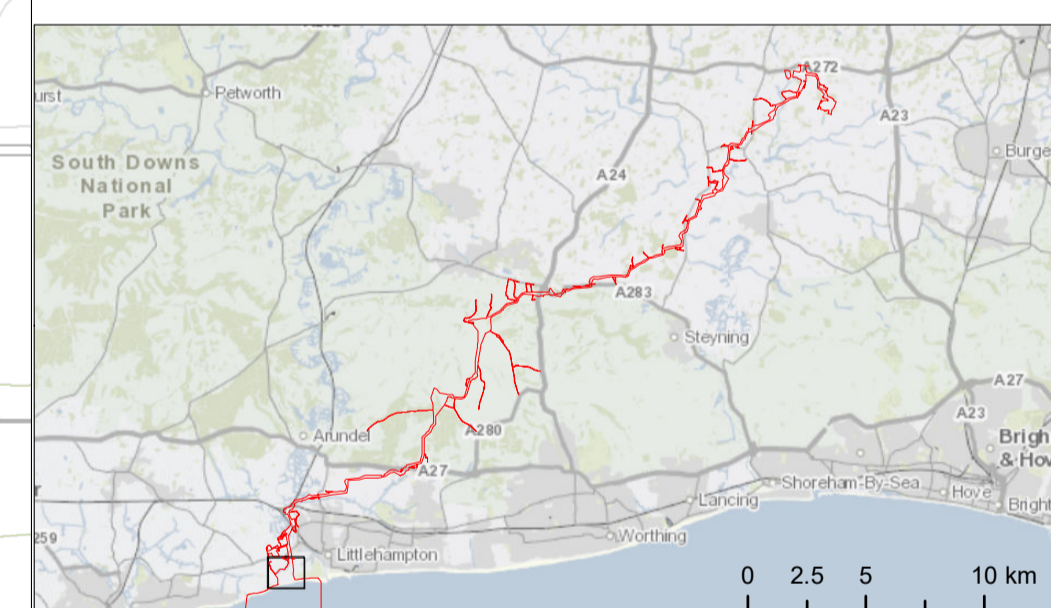
Works Area Descriptions

- Work No. 6 - Underground landfall connection works, intertidal area
- Work No. 7 - Underground landfall connection works, onshore area
- Work No. 8 - Landfall connection works, launch pit and jointing
- Work No. 9 - Cable installation works (including construction and operational access)
- Work No. 10 - Temporary construction compound
- Work No. 11 - Temporary soil storage
- Work No. 13 - Temporary construction access
- Work No. 15 - Operational access

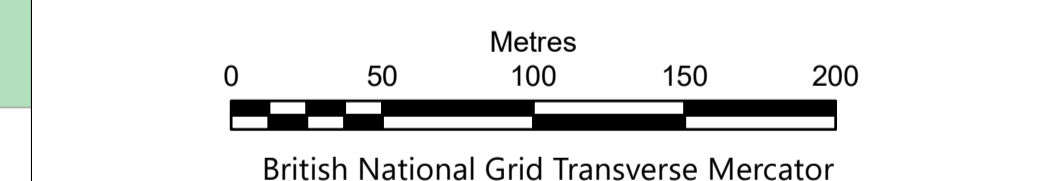
Works Area Descriptions above are summarised for brevity. The Works are listed definitively in Schedule 1 of the Development Consent Order

NOTES:

i. where an area is proposed to be used for more than one type of works (other than an access associated with an alternative cable route option), the affected areas are shown with all relevant colours or markings to reflect the multiple work types which may be carried out in the area.



Due to scaling, some narrow areas (i.e. existing tracks) within the red line boundary may appear as a single/solid red line on the map.
Scale is 1:2,500 when printed at A1 (native page size)



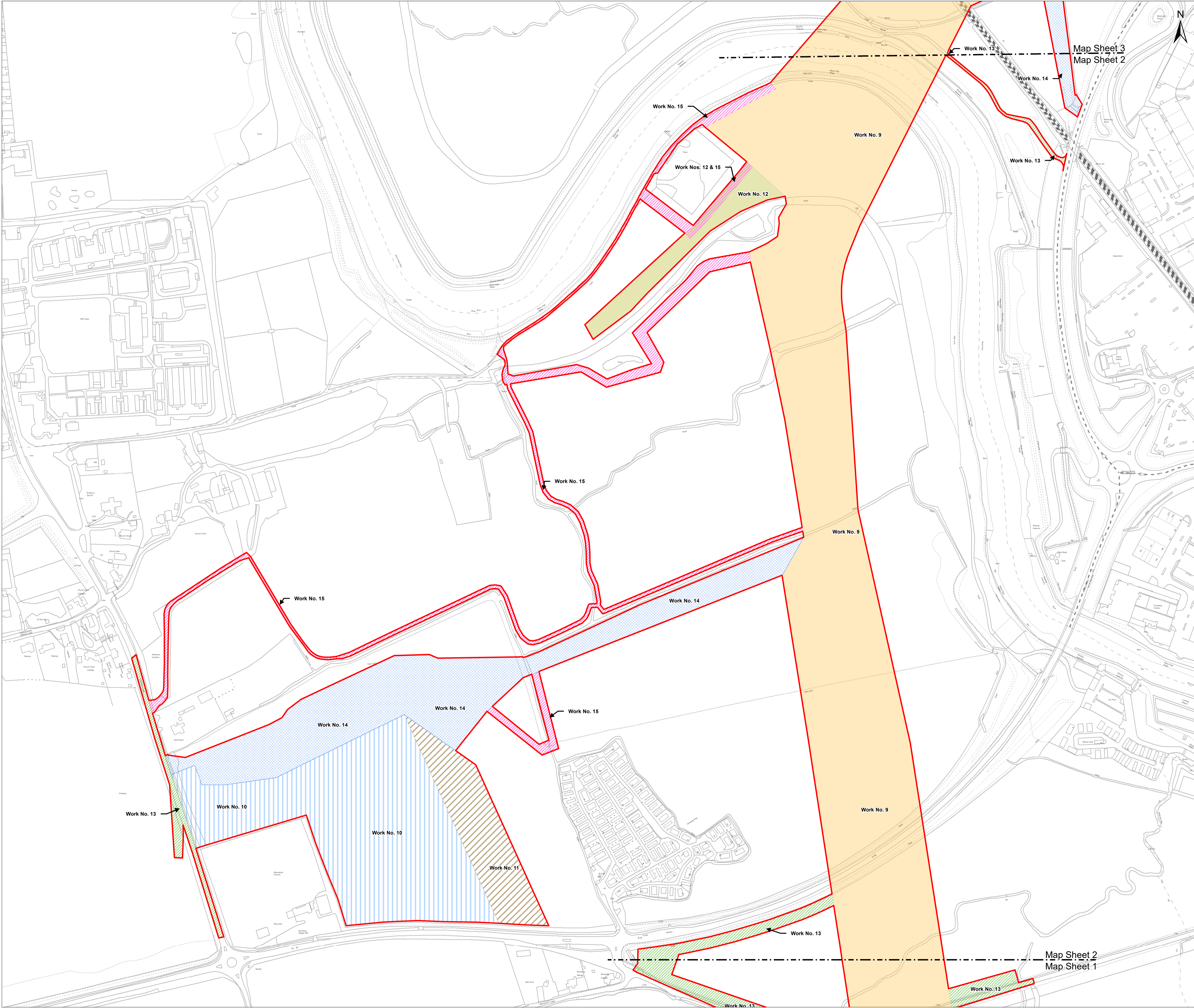
Rampion Extension Development Limited

Rampion 2 Offshore Wind Farm
Onshore Works Plans
Sheet 01

APFP Regulations: 5 (2) (j)
Application Document Reference: 2.2.2

System Identifier: 42285-WOOD-CO-ON-PN-MD-0015	Version: 5.0
---	-----------------

Company: WOOD	Drawn By: IM	Chk/Aprvd: SN	Drawn Date: 08-Dec-23	Status: FOR USE
------------------	-----------------	------------------	--------------------------	--------------------



Key

- Development Consent Order Limits

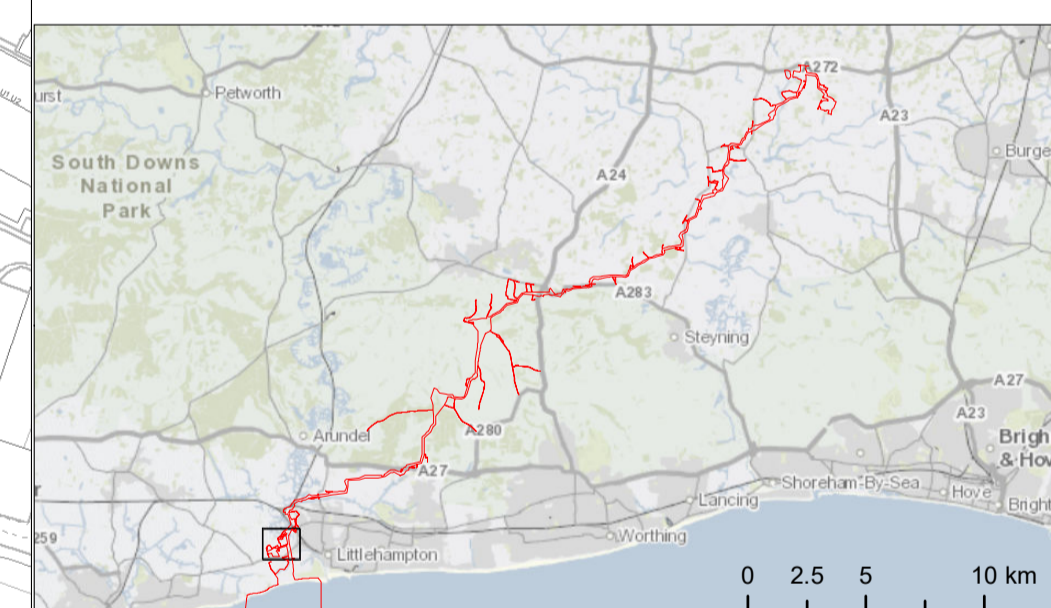
Works Area Descriptions

- Work No. 9 - Cable installation works (including construction and operational access)
- Work No. 10 - Temporary construction compound
- Work No. 11 - Temporary soil storage
- Work No. 12 - Temporary duct stringing area
- Work No. 13 - Temporary construction access
- Work No. 14 - Construction and operational access
- Work No. 15 - Operational access

Works Area Descriptions above are summarised for brevity. The Works are listed definitively in Schedule 1 of the Development Consent Order

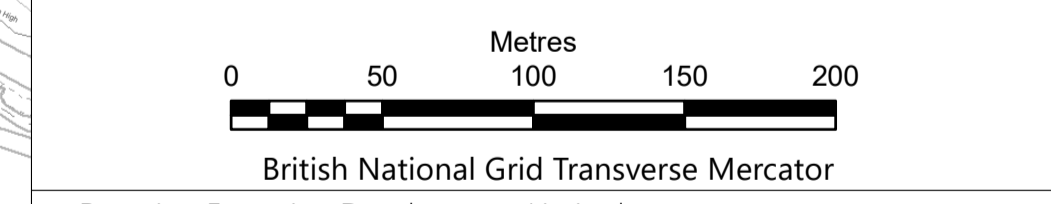
NOTES:

i. where an area is proposed to be used for more than one type of works (other than an access associated with an alternative cable route option), the affected areas are shown with all relevant colours or markings to reflect the multiple work types which may be carried out in the area.



Due to scaling, some narrow areas (i.e. existing tracks) within the red line boundary may appear as a single/solid red line on the map.

Scale is 1:2,500 when printed at A1 (native page size)

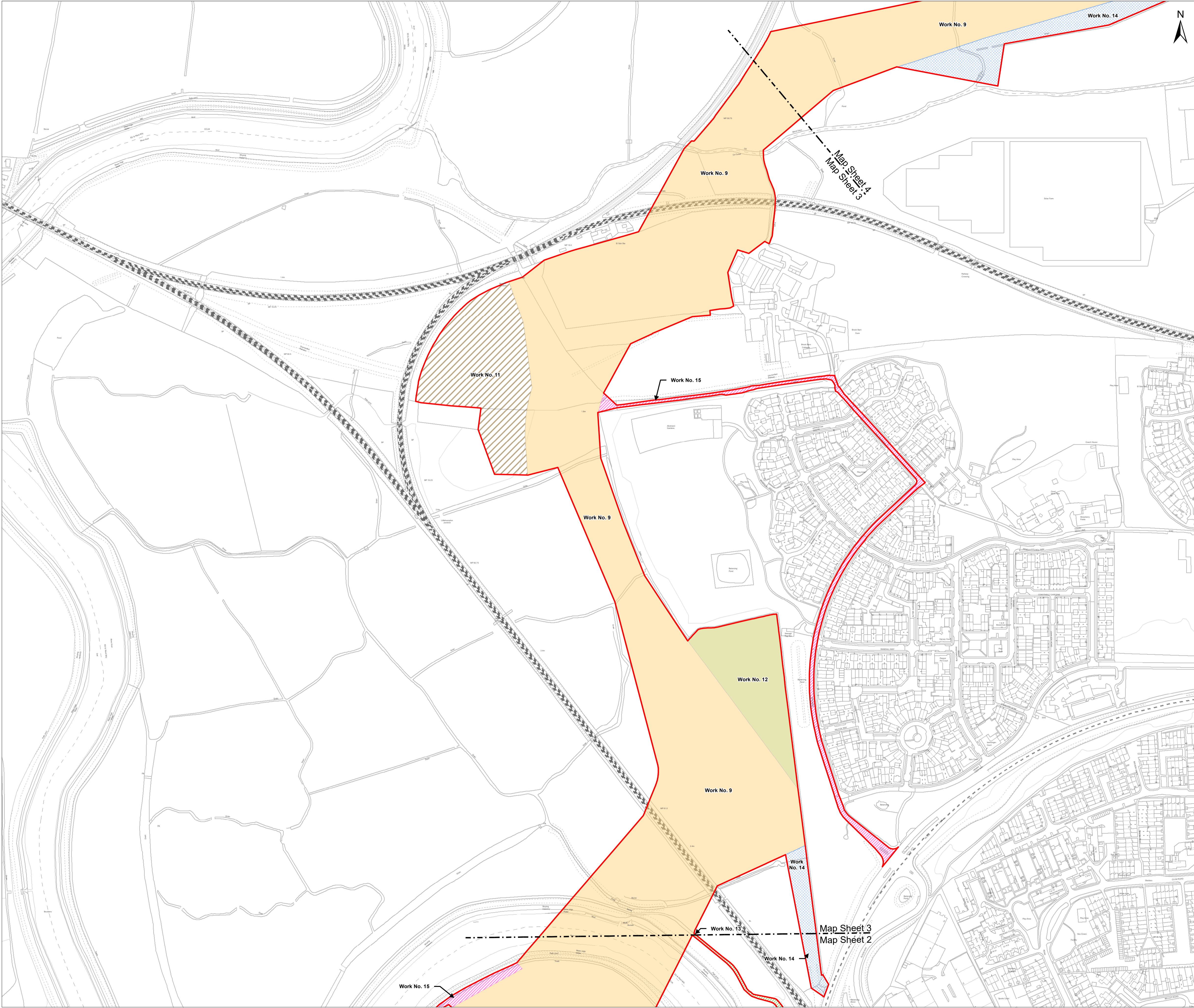


Rampion 2 Offshore Wind Farm
Onshore Works Plans
Sheet 02

APFP Regulations: 5 (2) (j)
Application Document Reference: 2.2.2

System Identifier: 42285-WOOD-CO-ON-PN-MD-0015	Version: 5.0
---	-----------------

Company: WOOD	Drawn By: IM	Chk/Aprvd: SN	Drawn Date: 08-Dec-23	Status: FOR USE
------------------	-----------------	------------------	--------------------------	--------------------



Key

- Development Consent Order Limits

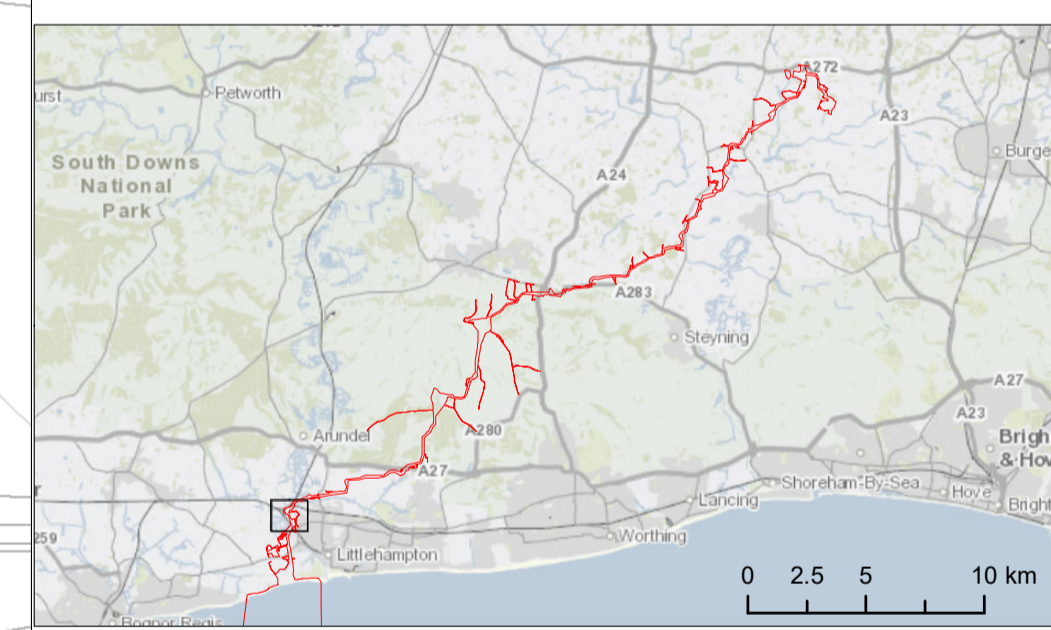
Works Area Descriptions

- Work No. 9 - Cable installation works (including construction and operational access)
- Work No. 11 - Temporary soil storage
- Work No. 12 - Temporary duct stringing area
- Work No. 13 - Temporary construction access
- Work No. 14 - Construction and operational access
- Work No. 15 - Operational access

Works Area Descriptions above are summarised for brevity. The Works are listed definitively in Schedule 1 of the Development Consent Order

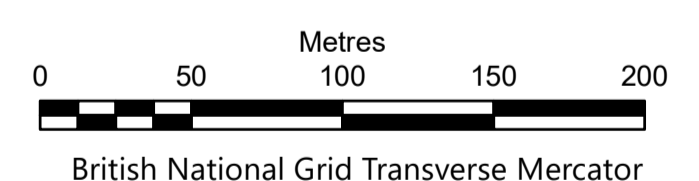
NOTES:

i. where an area is proposed to be used for more than one type of works (other than an access associated with an alternative cable route option), the affected areas are shown with all relevant colours or markings to reflect the multiple work types which may be carried out in the area.



Due to scaling, some narrow areas (i.e. existing tracks) within the red line boundary may appear as a single/solid red line on the map.

Scale is 1:2,500 when printed at A1 (native page size)



British National Grid Transverse Mercator

Rampion Extension Development Limited



Rampion 2 Offshore Wind Farm

Onshore Works Plans

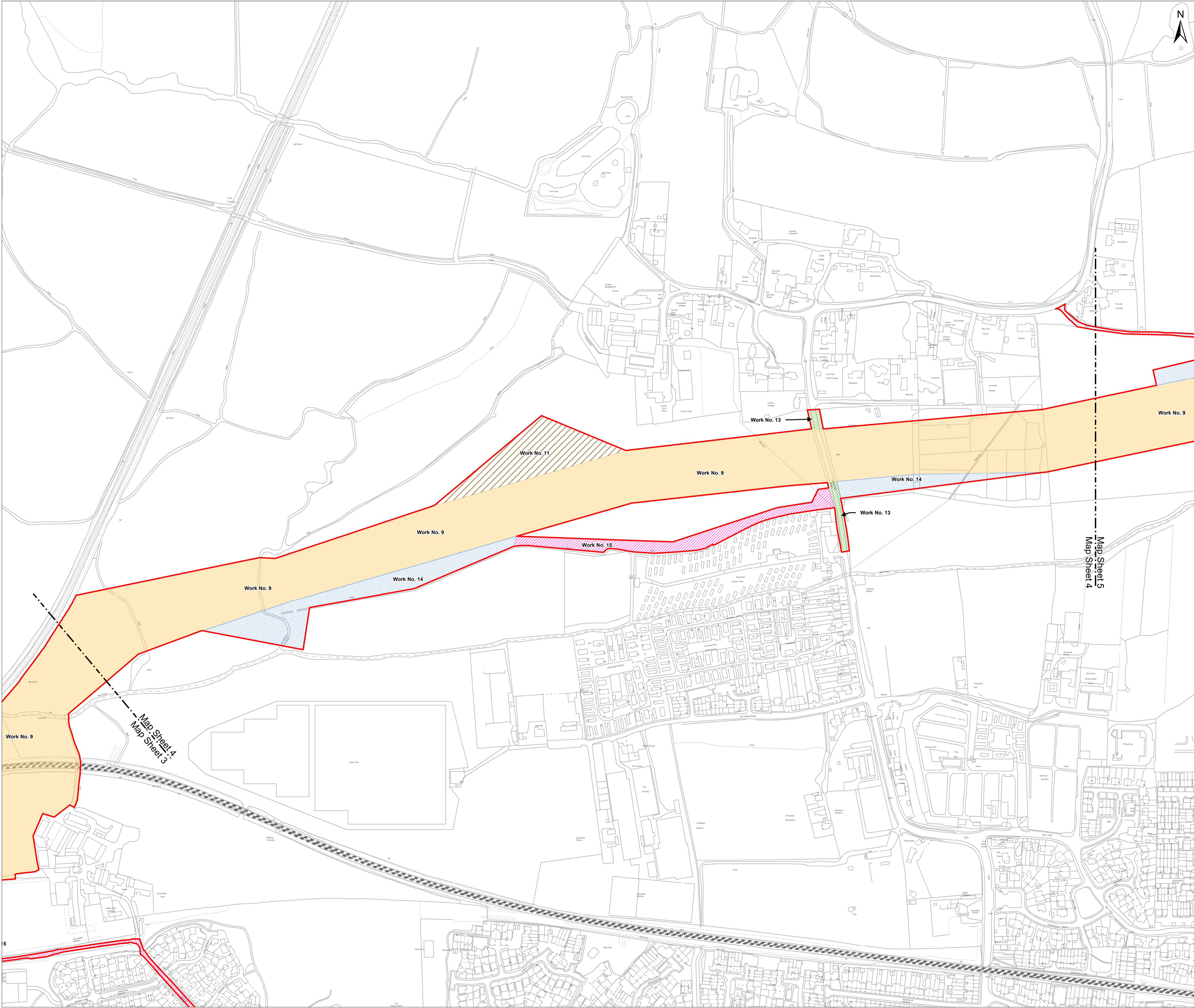
Sheet 03

APFP Regulations: 5 (2) (j)

Application Document Reference: 2.2.2

System Identifier: 42285-WOOD-CO-ON-PN-MD-0015	Version: 5.0
---	-----------------

Company: WOOD	Drawn By: IM	Chk/Aprvd: SN	Drawn Date: 08-Dec-23	Status: FOR USE
------------------	-----------------	------------------	--------------------------	--------------------



Key

- Development Consent Order Limits

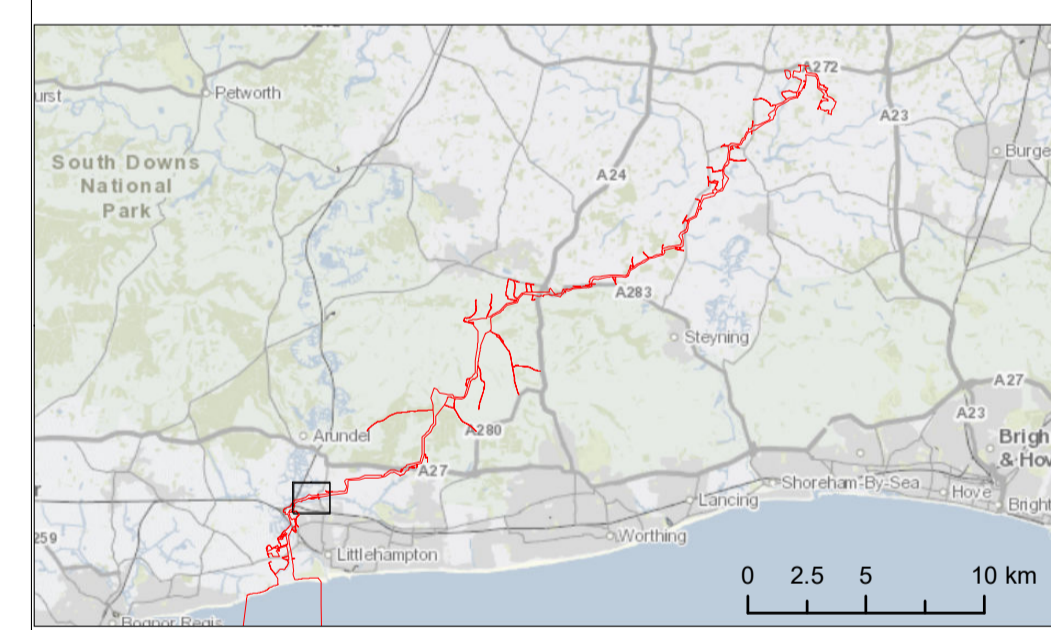
Works Area Descriptions

- Work No. 9 - Cable installation works (including construction and operational access)
- Work No. 11 - Temporary soil storage
- Work No. 13 - Temporary construction access
- Work No. 14 - Construction and operational access
- Work No. 15 - Operational access

Works Area Descriptions above are summarised for brevity. The Works are listed definitively in Schedule 1 of the Development Consent Order

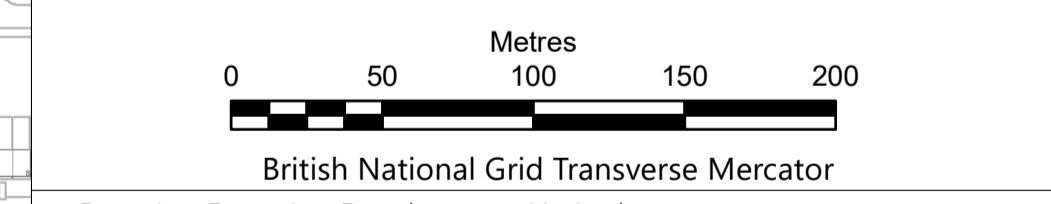
NOTES:

i. where an area is proposed to be used for more than one type of works (other than an access associated with an alternative cable route option), the affected areas are shown with all relevant colours or markings to reflect the multiple work types which may be carried out in the area.



Due to scaling, some narrow areas (i.e. existing tracks) within the red line boundary may appear as a single/solid red line on the map.

Scale is 1:2,500 when printed at A1 (native page size)



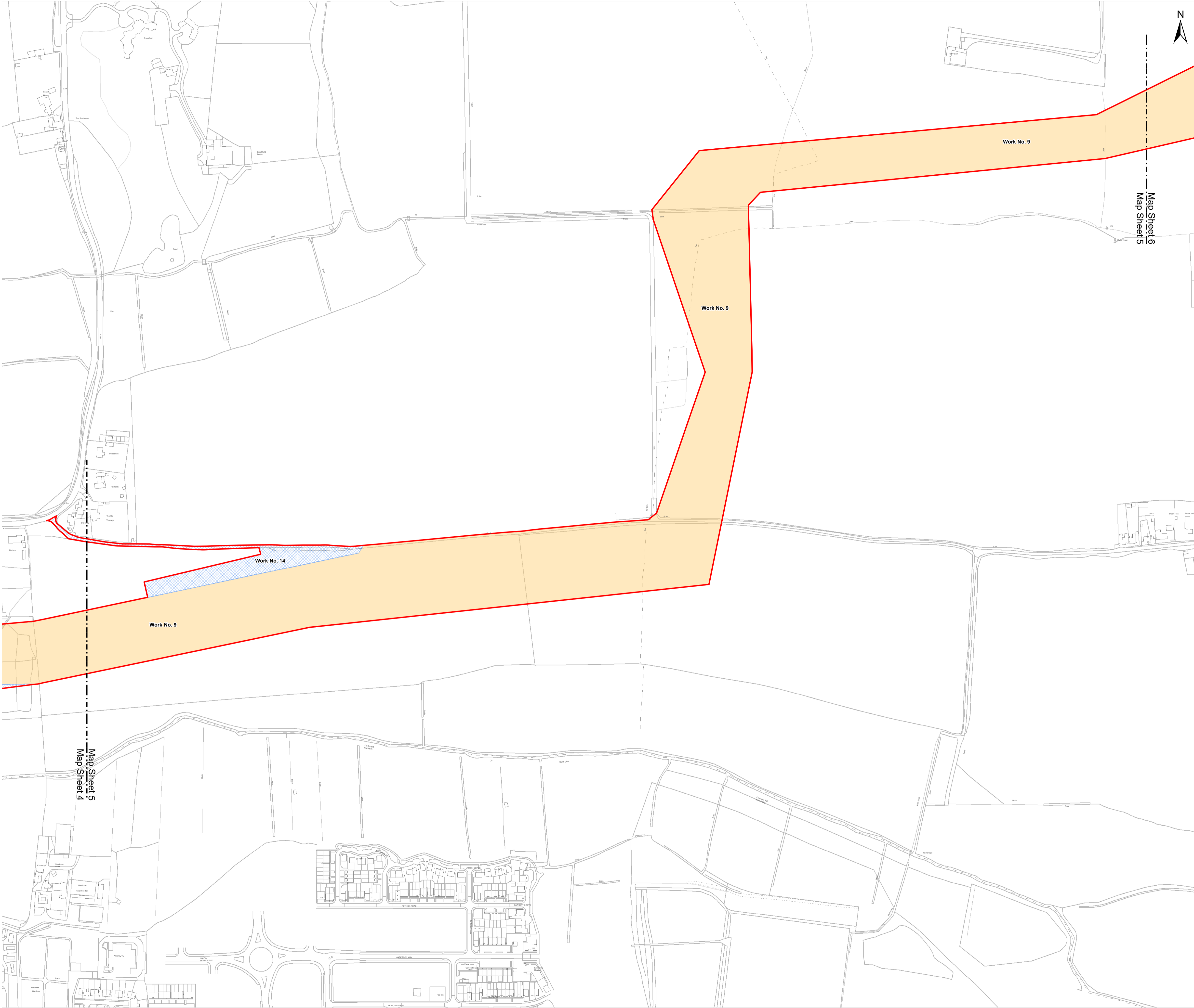
Rampion Extension Development Limited

Rampion 2 Offshore Wind Farm
Onshore Works Plans
Sheet 04

APFP Regulations: 5 (2) (j)
Application Document Reference: 2.2.2

System Identifier: 42285-WOOD-CO-ON-PN-MD-0015	Version: 5.0
---	-----------------

Company: WOOD	Drawn By: IM	Chk/Prvd: SN	Drawn Date: 08-Dec-23	Status: FOR USE
------------------	-----------------	-----------------	--------------------------	--------------------



Key

- Development Consent Order Limits

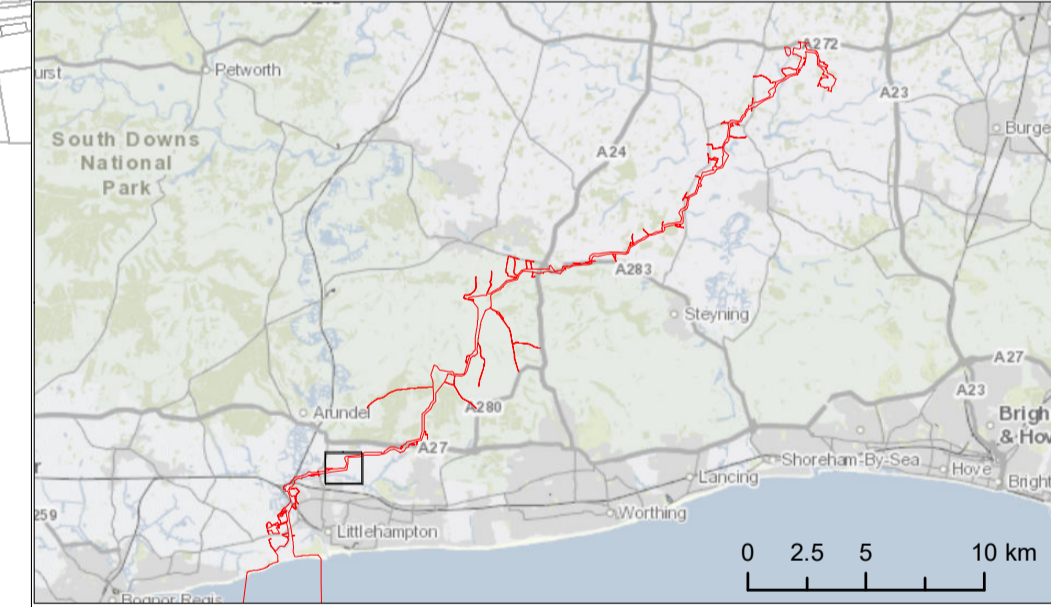
Works Area Descriptions

- Work No. 9 - Cable installation works (including construction and operational access)
- Work No. 14 - Construction and operational access

Works Area Descriptions above are summarised for brevity. The Works are listed definitively in Schedule 1 of the Development Consent Order

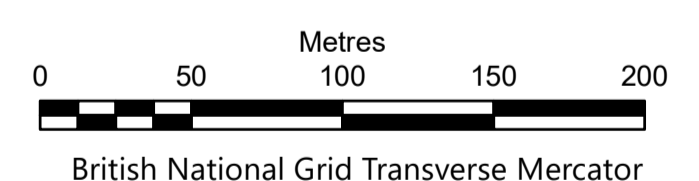
NOTES:

i. where an area is proposed to be used for more than one type of works (other than an access associated with an alternative cable route option), the affected areas are shown with all relevant colours or markings to reflect the multiple work types which may be carried out in the area.



Due to scaling, some narrow areas (i.e. existing tracks) within the red line boundary may appear as a single/solid red line on the map.

Scale is 1:2,500 when printed at A1 (native page size)



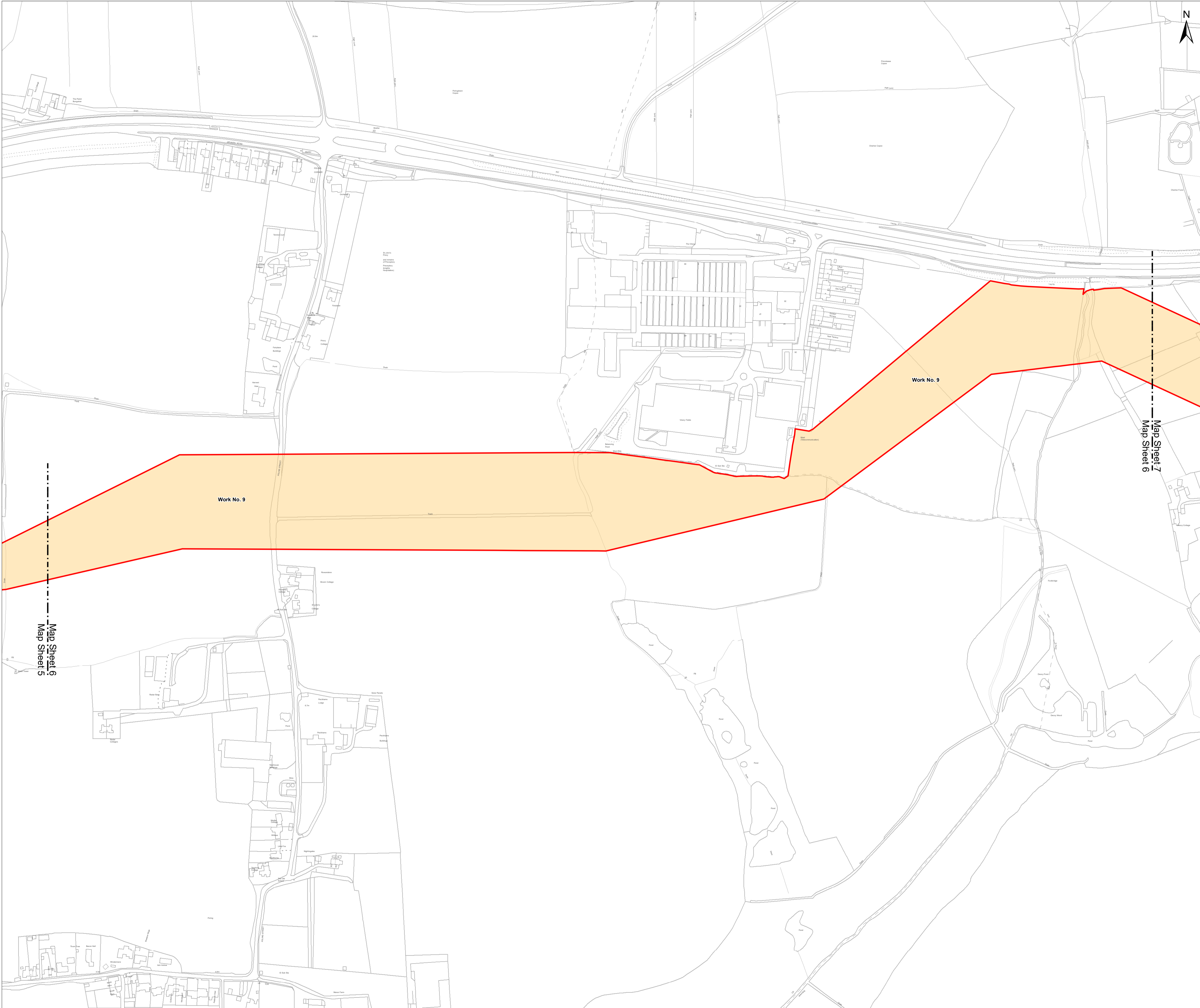
British National Grid Transverse Mercator

Rampion Extension Development Limited

Rampion 2 Offshore Wind Farm
Onshore Works Plans
Sheet 05

APFP Regulations: 5 (2) (j)
Application Document Reference: 2.2.2

System Identifier: 42285-WOOD-CO-ON-PN-MD-0015	Version: 5.0			
Company: WOOD	Drawn By: IM	Chk/Aprvd: SN	Drawn Date: 08-Dec-23	Status: FOR USE



Key

- Development Consent Order Limits

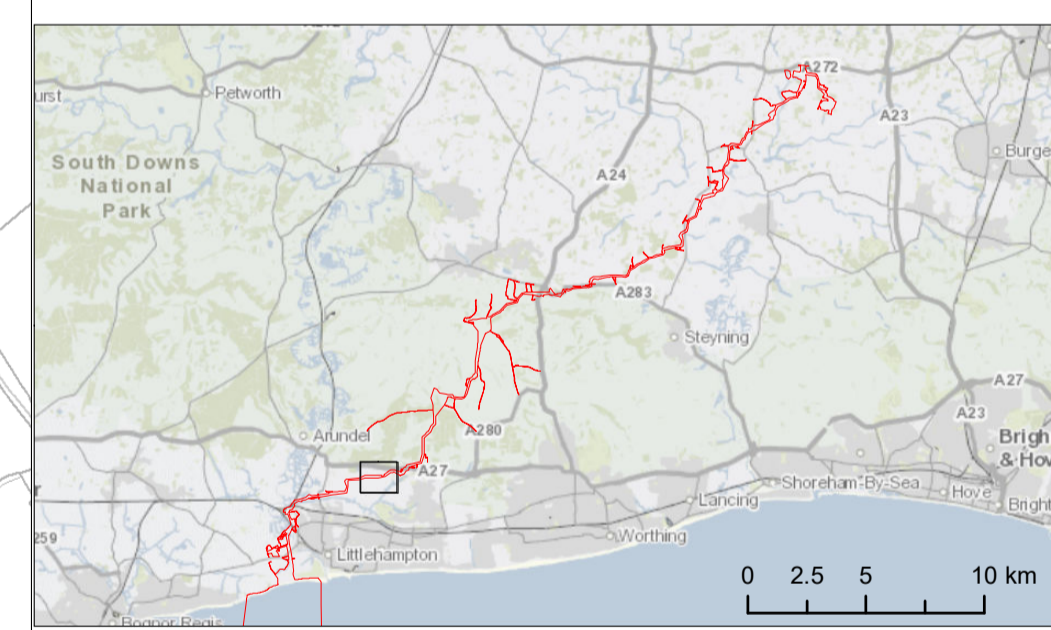
Works Area Descriptions

- Work No. 9 - Cable installation works (including construction and operational access)

Works Area Descriptions above are summarised for brevity. The Works are listed definitively in Schedule 1 of the Development Consent Order

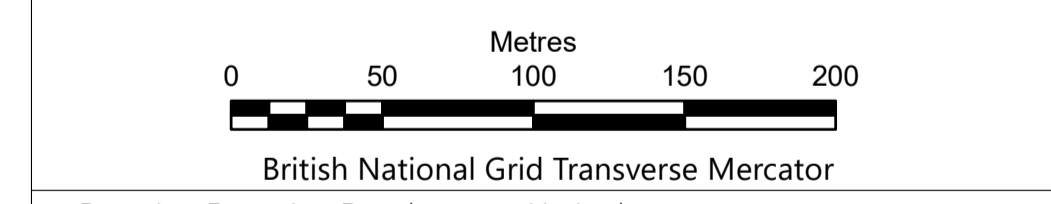
NOTES:

i. where an area is proposed to be used for more than one type of works (other than an access associated with an alternative cable route option), the affected areas are shown with all relevant colours or markings to reflect the multiple work types which may be carried out in the area.



Due to scaling, some narrow areas (i.e. existing tracks) within the red line boundary may appear as a single/solid red line on the map.

Scale is 1:2,500 when printed at A1 (native page size)

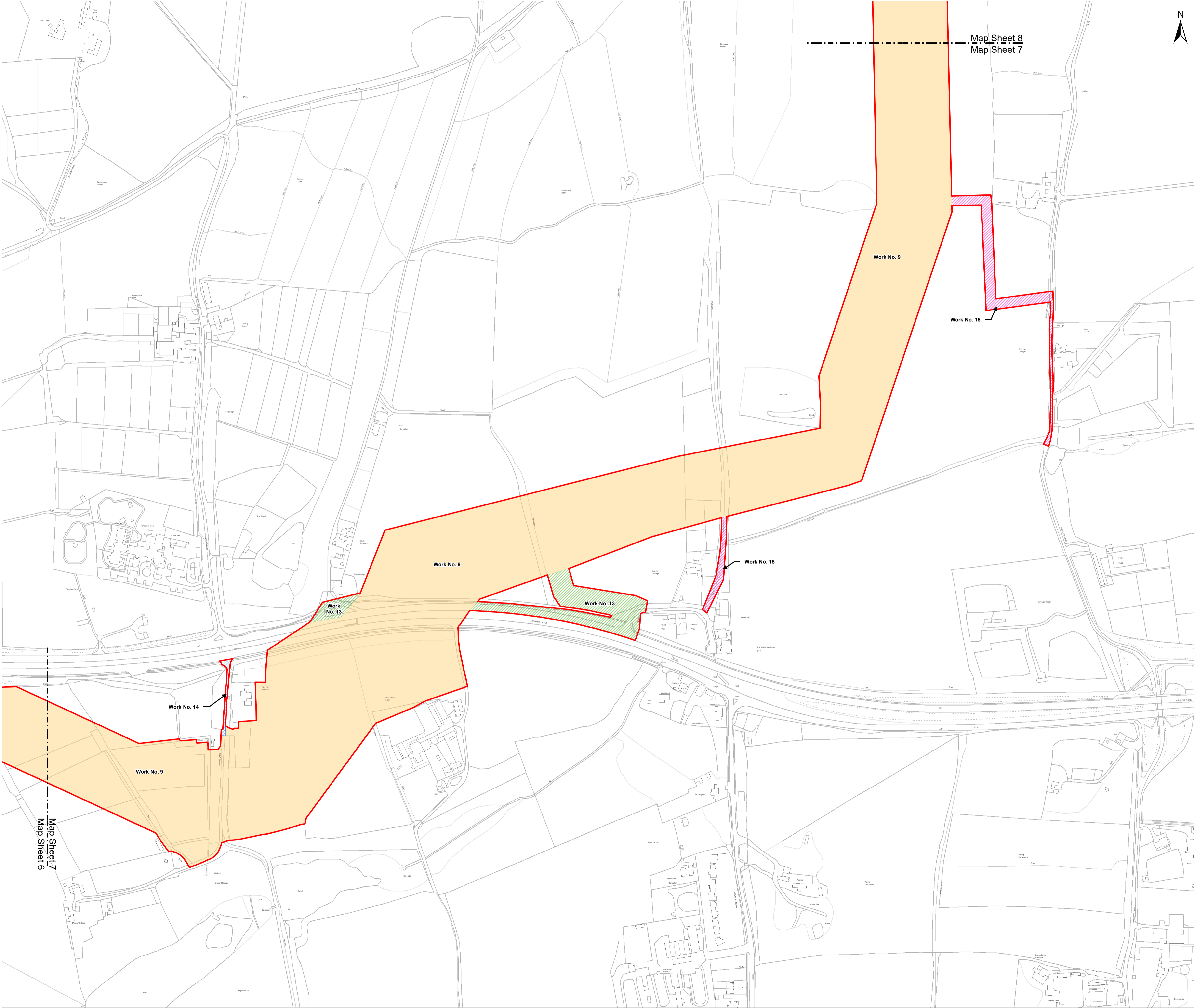


Rampion 2 Offshore Wind Farm
Onshore Works Plans
Sheet 06

APFP Regulations: 5 (2) (j)
Application Document Reference: 2.2.2

System Identifier: 42285-WOOD-CO-ON-PN-MD-0015	Version: 5.0
---	-----------------

Company: WOOD	Drawn By: IM	Chk/Aprvd: SN	Drawn Date: 08-Dec-23	Status: FOR USE
------------------	-----------------	------------------	--------------------------	--------------------



Key

- Development Consent Order Limits

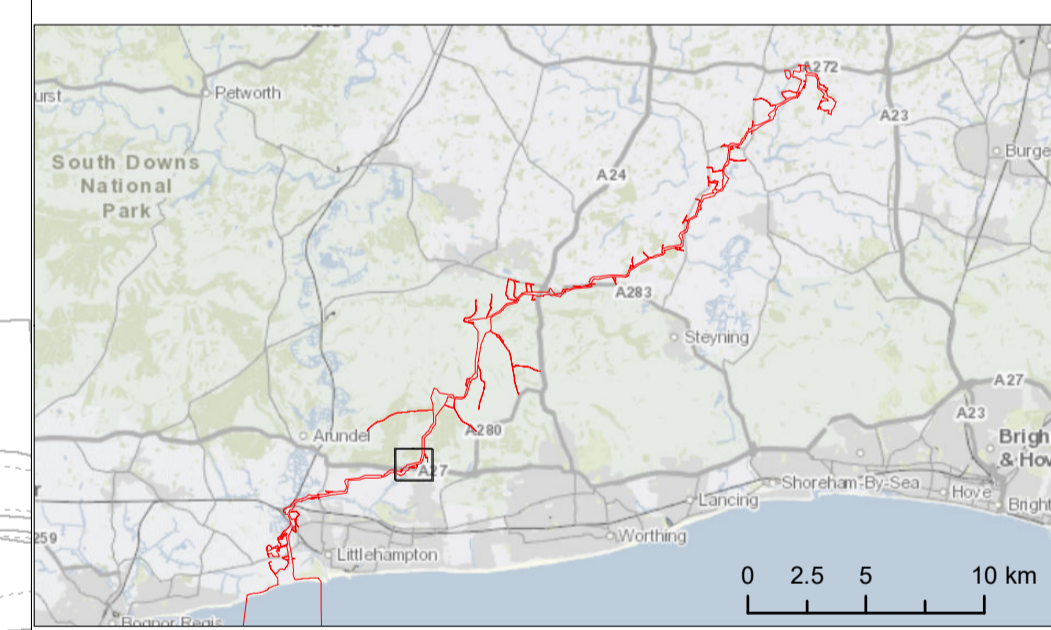
Works Area Descriptions

- Work No. 9 - Cable installation works (including construction and operational access)
- Work No. 13 - Temporary construction access
- Work No. 14 - Construction and operational access
- Work No. 15 - Operational access

Works Area Descriptions above are summarised for brevity. The Works are listed definitively in Schedule 1 of the Development Consent Order


NOTES:

i. where an area is proposed to be used for more than one type of works (other than an access associated with an alternative cable route option), the affected areas are shown with all relevant colours or markings to reflect the multiple work types which may be carried out in the area.



Due to scaling, some narrow areas (i.e. existing tracks) within the red line boundary may appear as a single/solid red line on the map.

Scale is 1:2,500 when printed at A1 (native page size)

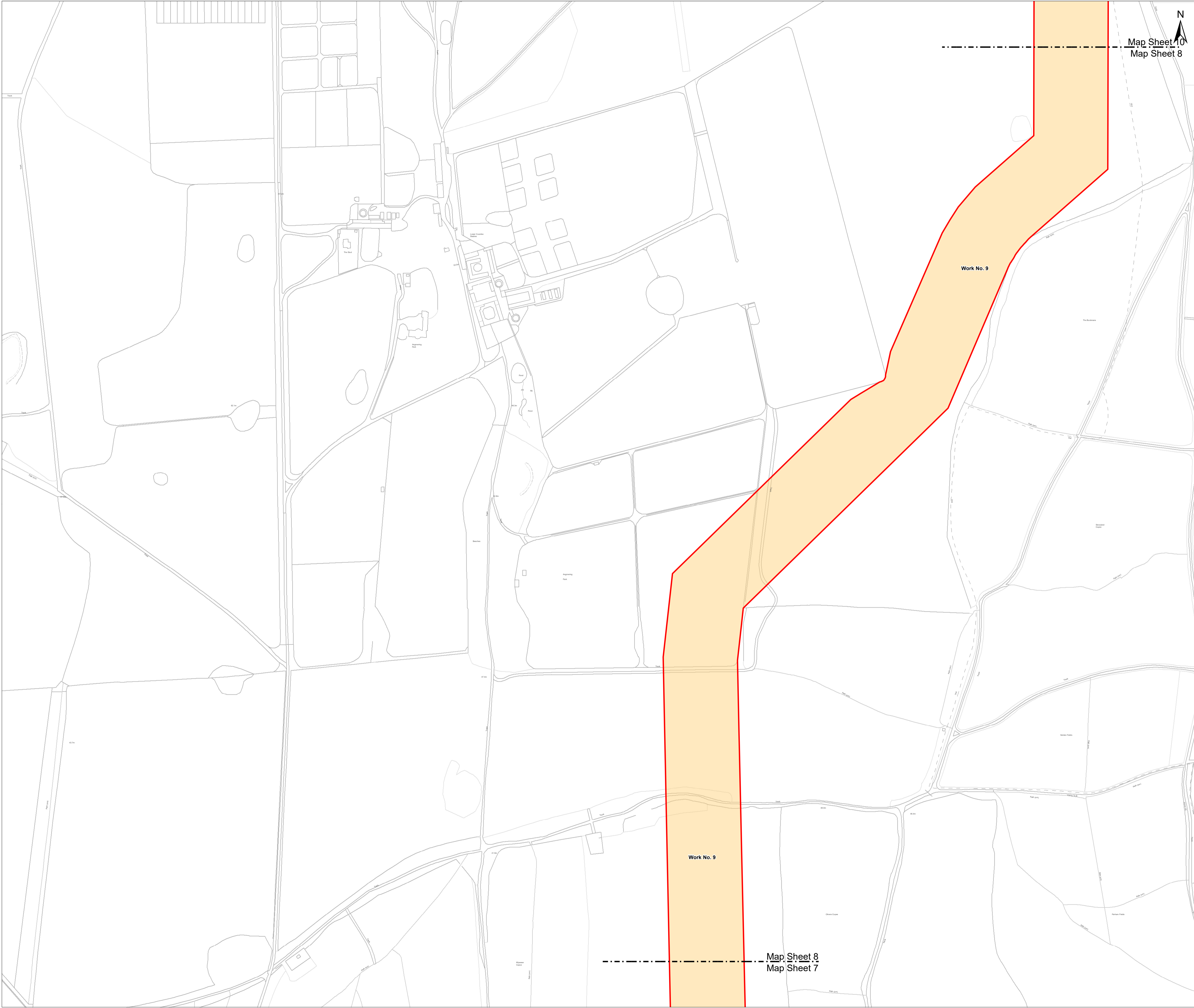


Rampion 2 Offshore Wind Farm
Onshore Works Plans
Sheet 07

APFP Regulations: 5 (2) (j)
Application Document Reference: 2.2.2

System Identifier: 42285-WOOD-CO-ON-PN-MD-0015	Version: 5.0
---	-----------------

Company: WOOD	Drawn By: IM	Chk/Aprvd: SN	Drawn Date: 08-Dec-23	Status: FOR USE
------------------	-----------------	------------------	--------------------------	--------------------



Map Sheet 10
Map Sheet 8



Key

- Development Consent Order Limits

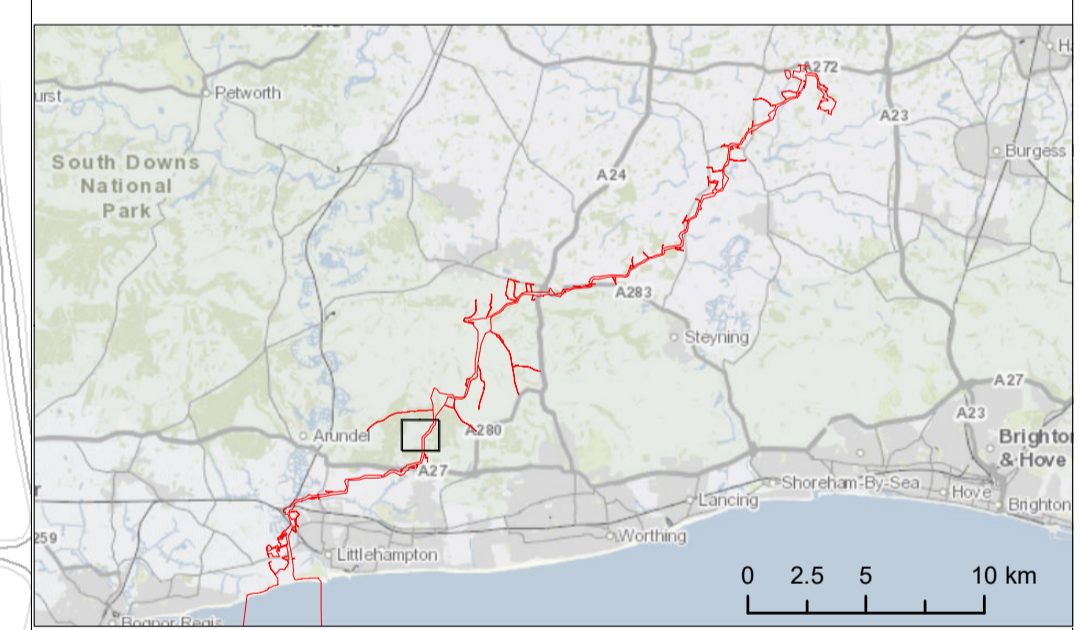
Works Area Descriptions

- Work No. 9 - Cable installation works (including construction and operational access)

Works Area Descriptions above are summarised for brevity. The Works are listed definitively in Schedule 1 of the Development Consent Order

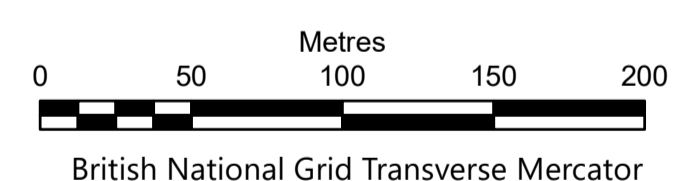
NOTES:

i. where an area is proposed to be used for more than one type of works (other than an access associated with an alternative cable route option), the affected areas are shown with all relevant colours or markings to reflect the multiple work types which may be carried out in the area.



Due to scaling, some narrow areas (i.e. existing tracks) within the red line boundary may appear as a single/solid red line on the map.

Scale is 1:2,500 when printed at A1 (native page size)



British National Grid Transverse Mercator

Rampion Extension Development Limited



Rampion 2 Offshore Wind Farm

Onshore Works Plans

Sheet 08

APFP Regulations: 5 (2) (j)

Application Document Reference: 2.2.2

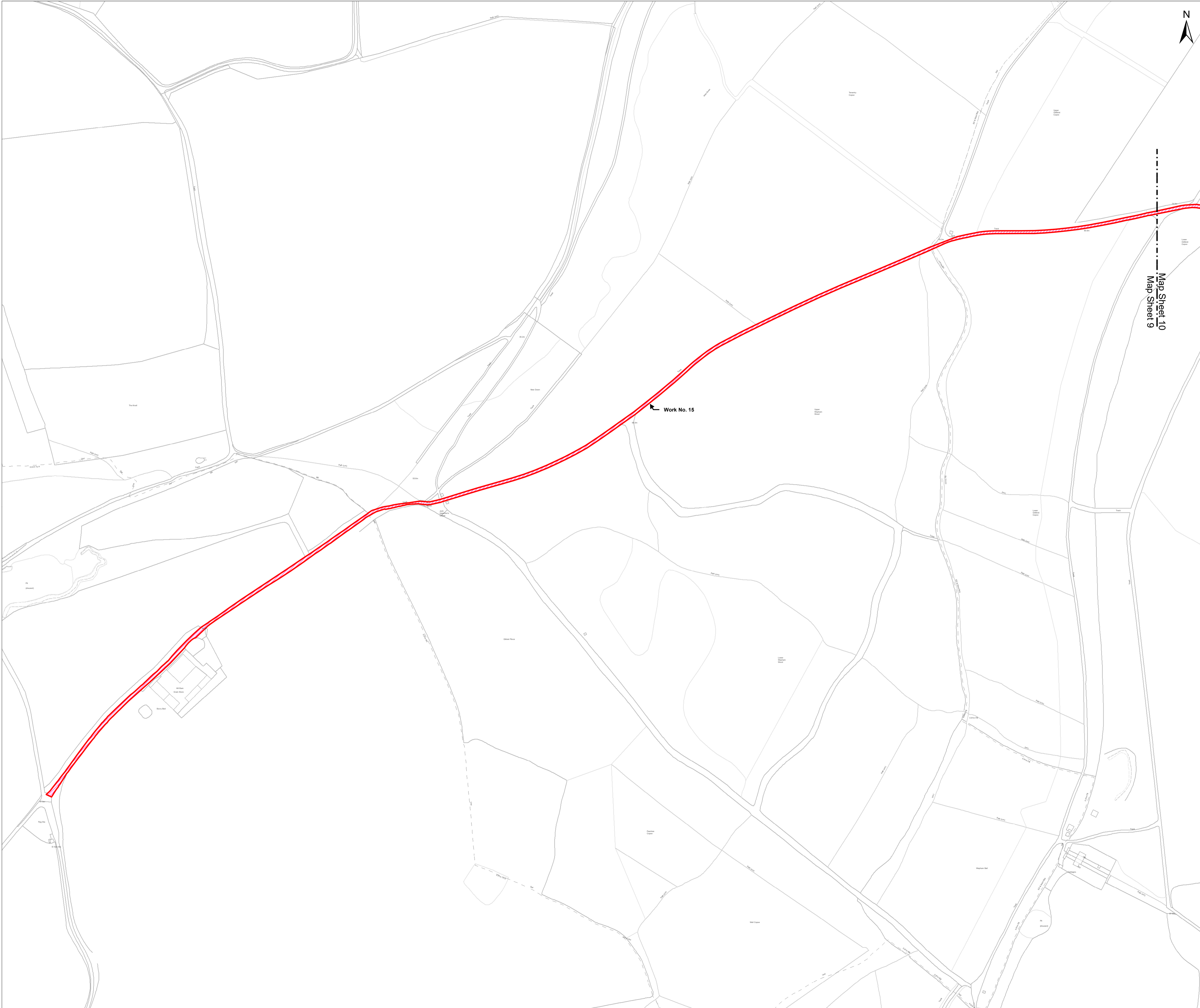
System Identifier: 42285-WOOD-CO-ON-PN-MD-0015	Version: 5.0
---	-----------------

Company: WOOD	Drawn By: IM	Chk/Aprvd: SN	Drawn Date: 08-Dec-23	Status: FOR USE
------------------	-----------------	------------------	--------------------------	--------------------

Map Sheet 8
Map Sheet 7

Work No. 9


Work No. 9



Key

 Development Consent Order Limits

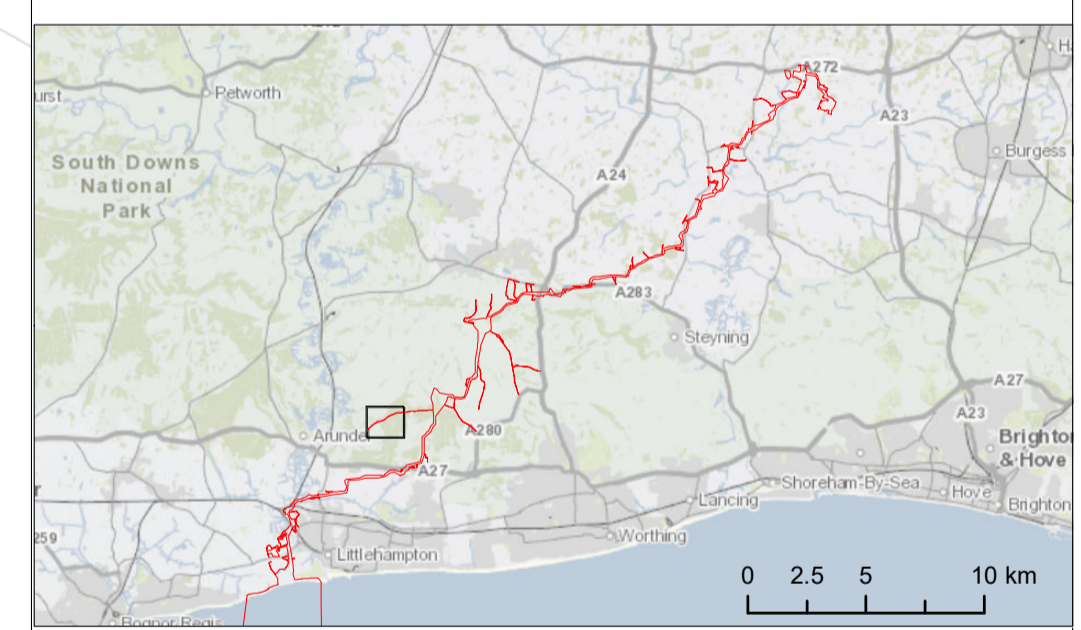
Works Area Descriptions

 Work No. 15 - Operational access

Works Area Descriptions above are summarised for brevity. The Works are listed definitively in Schedule 1 of the Development Consent Order

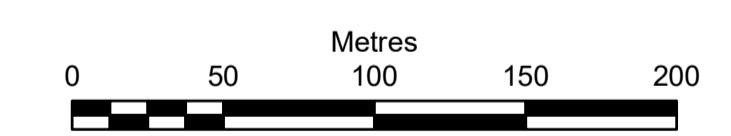
NOTES:

i. where an area is proposed to be used for more than one type of works (other than an access associated with an alternative cable route option), the affected areas are shown with all relevant colours or markings to reflect the multiple work types which may be carried out in the area.



Due to scaling, some narrow areas (i.e. existing tracks) within the red line boundary may appear as a single/solid red line on the map.

Scale is 1:2,500 when printed at A1 (native page size)



British National Grid Transverse Mercator

Rampion Extension Development Limited



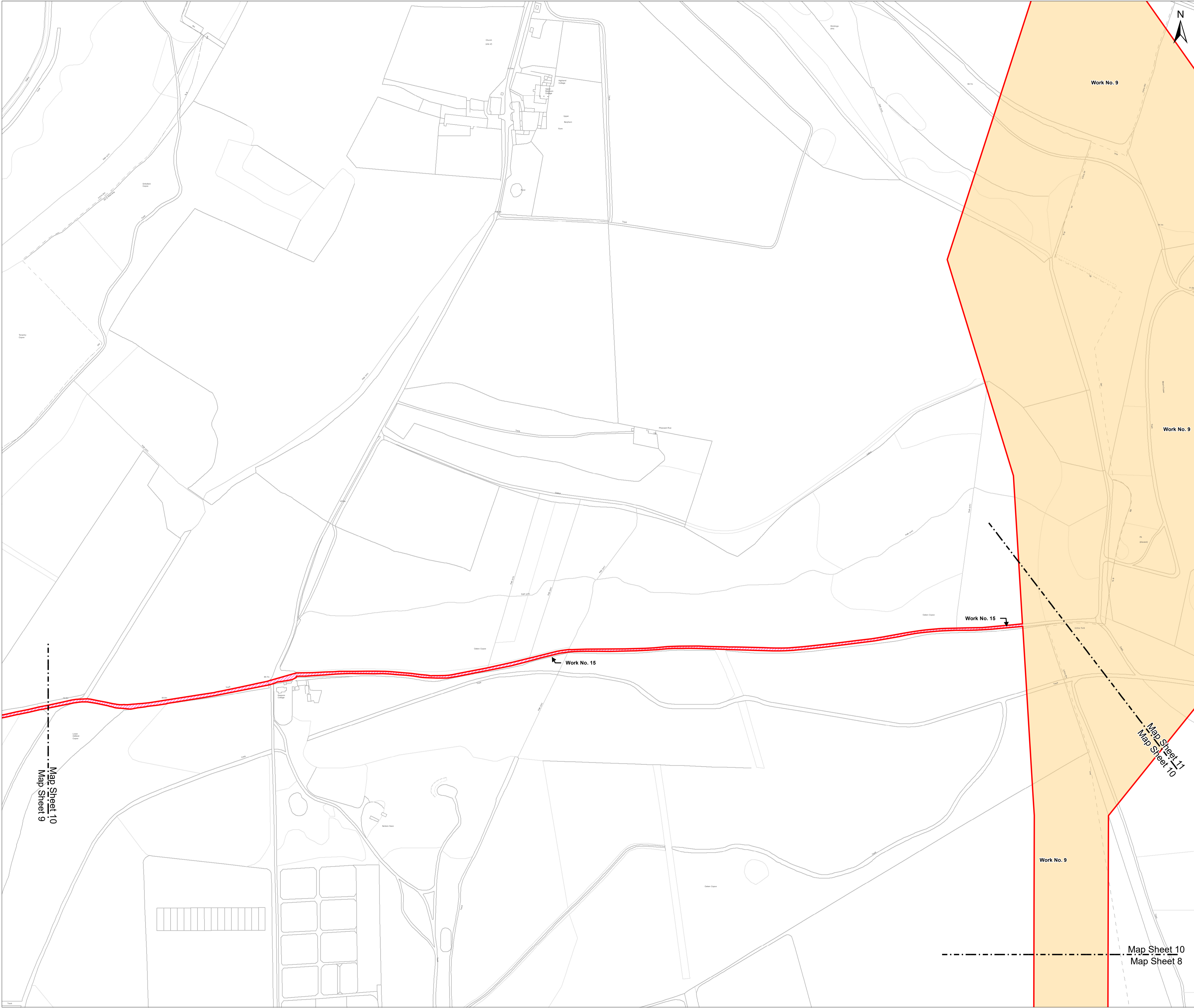
Rampion 2 Offshore Wind Farm

Onshore Works Plans
Sheet 09

APFP Regulations: 5 (2) (j)
Application Document Reference: 2.2.2

System Identifier: 42285-WOOD-CO-ON-PN-MD-0015	Version: 5.0
---	-----------------

Company: WOOD	Drawn By: IM	Chk/Aprvd: SN	Drawn Date: 08-Dec-23	Status: FOR USE
------------------	-----------------	------------------	--------------------------	--------------------



Key

- Development Consent Order Limits

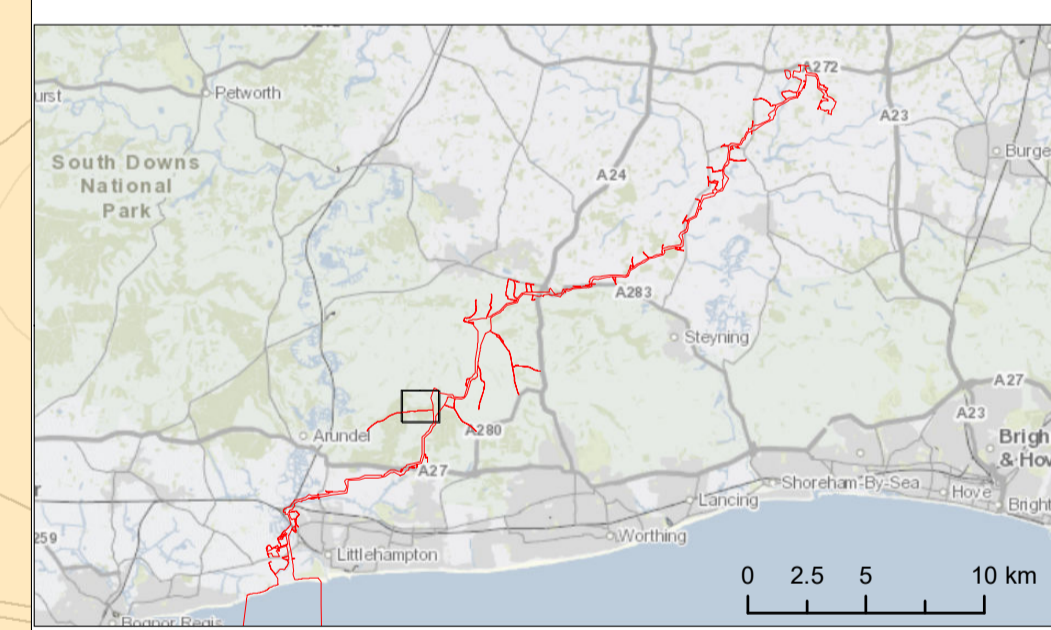
Works Area Descriptions

- Work No. 9 - Cable installation works (including construction and operational access)
- Work No. 15 - Operational access

Works Area Descriptions above are summarised for brevity. The Works are listed definitively in Schedule 1 of the Development Consent Order

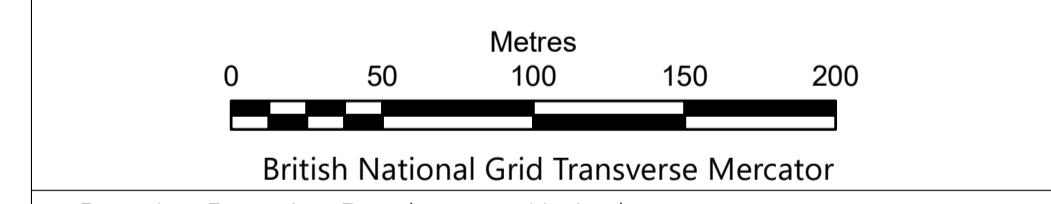
NOTES:

i. where an area is proposed to be used for more than one type of works (other than an access associated with an alternative cable route option), the affected areas are shown with all relevant colours or markings to reflect the multiple work types which may be carried out in the area.



Due to scaling, some narrow areas (i.e. existing tracks) within the red line boundary may appear as a single/solid red line on the map.

Scale is 1:2,500 when printed at A1 (native page size)

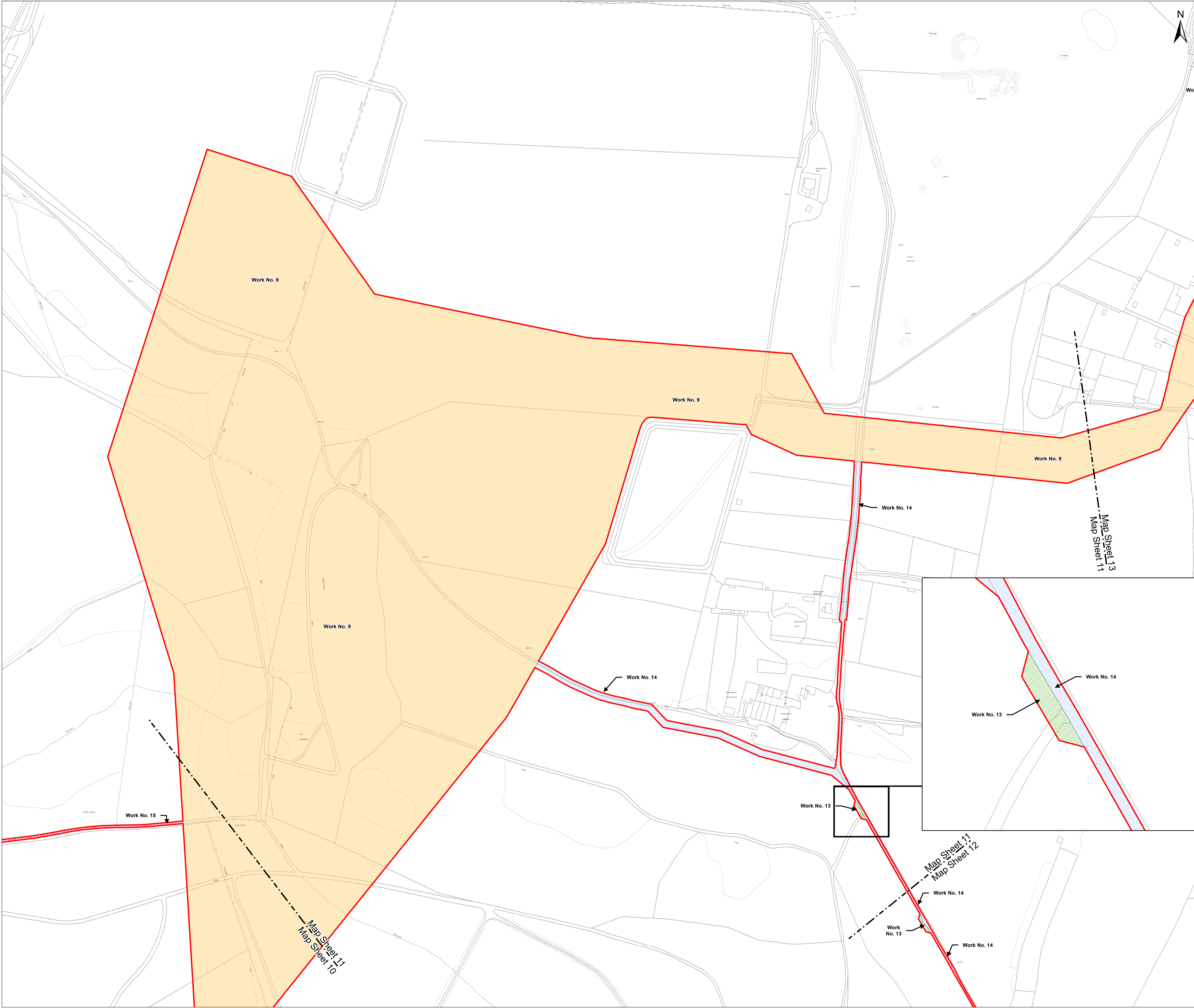


Rampion 2 Offshore Wind Farm
Onshore Works Plans
Sheet 10

APFP Regulations: 5 (2) (j)
 Application Document Reference: 2.2.2

System Identifier: 42285-WOOD-CO-ON-PN-MD-0015	Version: 5.0
---	-----------------

Company: WOOD	Drawn By: IM	Chk/Aprvd: SN	Drawn Date: 08-Dec-23	Status: FOR USE
------------------	-----------------	------------------	--------------------------	--------------------



Key

- Development Consent Order Limits

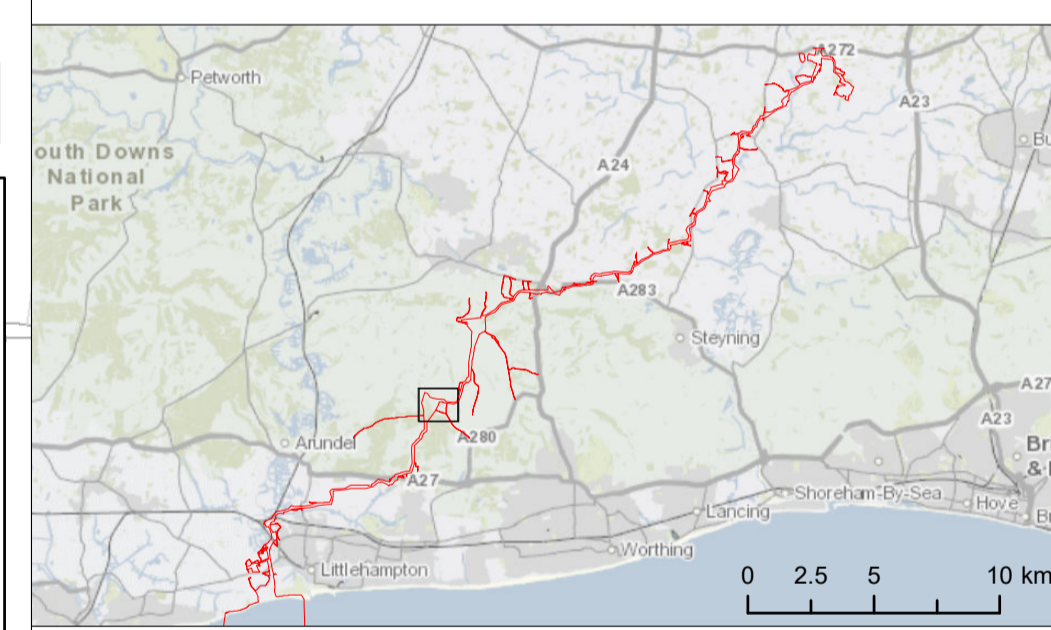
Works Area Descriptions

- Work No. 9 - Cable installation works (including construction and operational access)
- Work No. 13 - Temporary construction access
- Work No. 14 - Construction and operational access
- Work No. 15 - Operational access

Works Area Descriptions above are summarised for brevity. The Works are listed definitively in Schedule 1 of the Development Consent Order

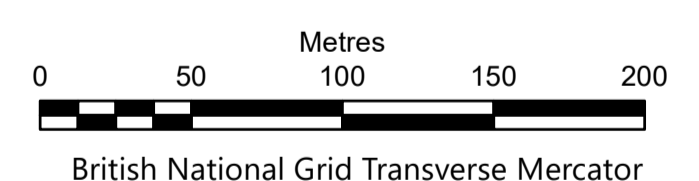
NOTES:

i. where an area is proposed to be used for more than one type of works (other than an access associated with an alternative cable route option), the affected areas are shown with all relevant colours or markings to reflect the multiple work types which may be carried out in the area.



Due to scaling, some narrow areas (i.e. existing tracks) within the red line boundary may appear as a single/solid red line on the map.

Scale is 1:2,500 when printed at A1 (native page size)



British National Grid Transverse Mercator

Rampion Extension Development Limited

Rampion 2 Offshore Wind Farm
Onshore Works Plans
Sheet 11

APFP Regulations: 5 (2) (j)
Application Document Reference: 2.2.2

System Identifier: 42285-WOOD-CO-ON-PN-MD-0015	Version: 5.0
---	-----------------

Company: WOOD	Drawn By: IM	Chk/Aprvd: SN	Drawn Date: 08-Dec-23	Status: FOR USE
------------------	-----------------	------------------	--------------------------	--------------------



Key

- Development Consent Order Limits

Works Area Descriptions

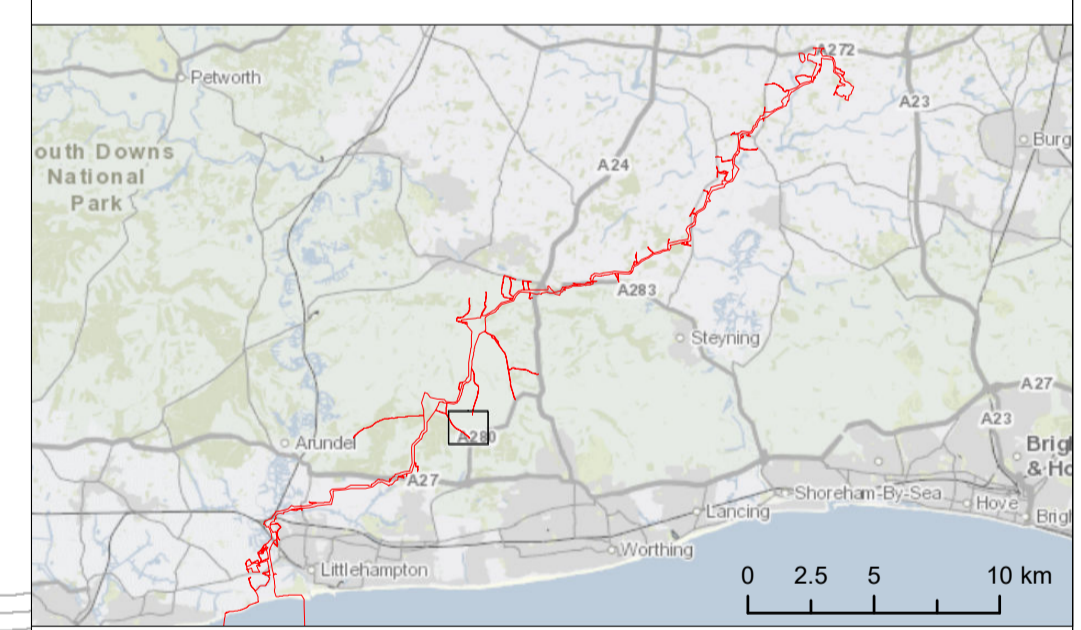
- Work No. 13 - Temporary construction access
- Work No. 14 - Construction and operational access
- Work No. 15 - Operational access

Works Area Descriptions above are summarised for brevity. The Works are listed definitively in Schedule 1 of the Development Consent Order



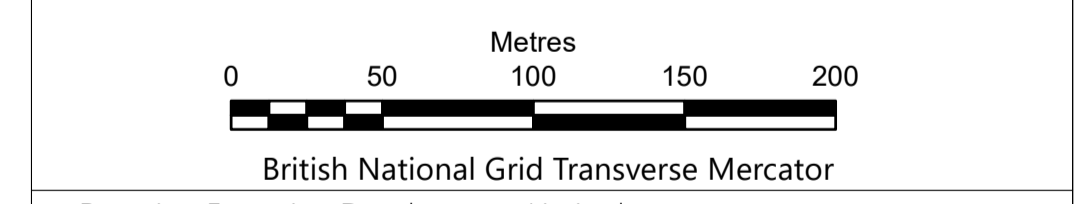
NOTES:

i. where an area is proposed to be used for more than one type of works (other than an access associated with an alternative cable route option), the affected areas are shown with all relevant colours or markings to reflect the multiple work types which may be carried out in the area.



Due to scaling, some narrow areas (i.e. existing tracks) within the red line boundary may appear as a single/solid red line on the map.

Scale is 1:2,500 when printed at A1 (native page size)



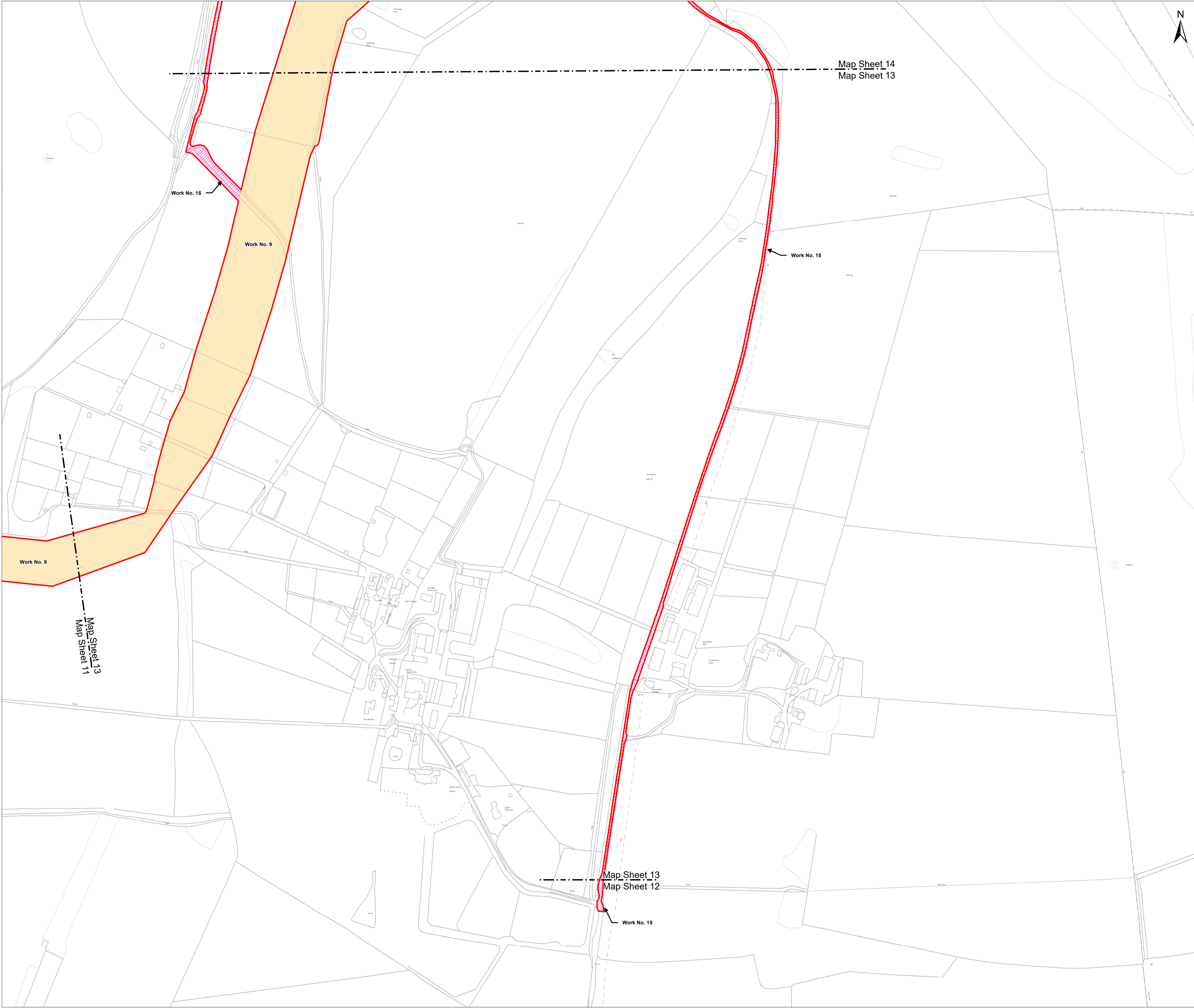
Rampion Extension Development Limited

Rampion 2 Offshore Wind Farm
Onshore Works Plans
Sheet 12

APFP Regulations: 5 (2) (j)
Application Document Reference: 2.2.2

System Identifier: 42285-WOOD-CO-ON-PN-MD-0015	Version: 5.0
---	-----------------

Company: WOOD	Drawn By: IM	Chk/Aprvd: SN	Drawn Date: 08-Dec-23	Status: FOR USE
------------------	-----------------	------------------	--------------------------	--------------------



Key

- Development Consent Order Limits

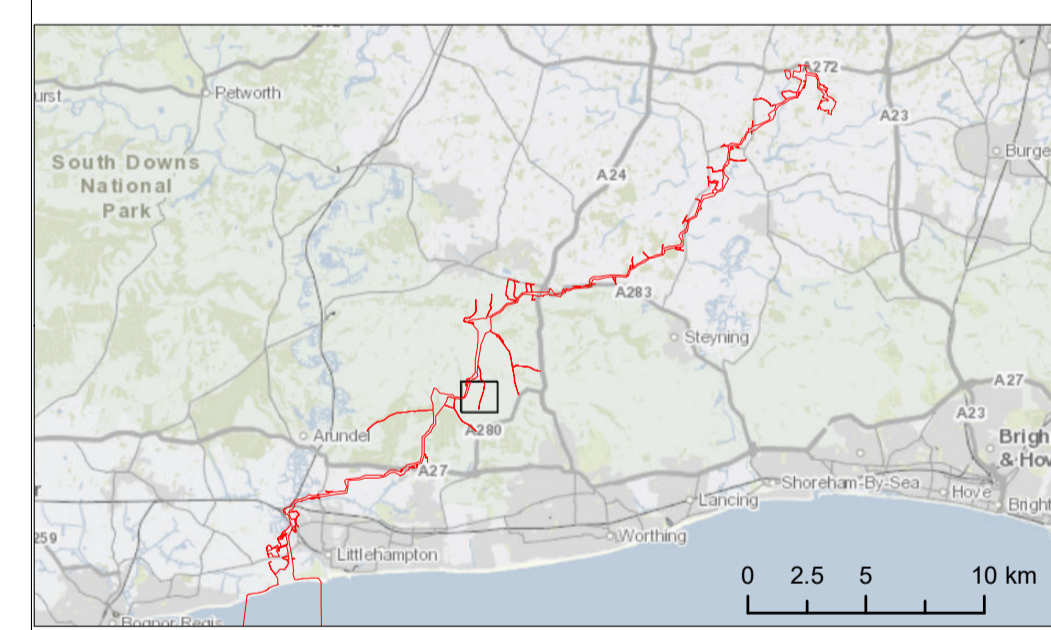
Works Area Descriptions

- Work No. 9 - Cable installation works (including construction and operational access)
- Work No. 15 - Operational access

Works Area Descriptions above are summarised for brevity. The Works are listed definitively in Schedule 1 of the Development Consent Order

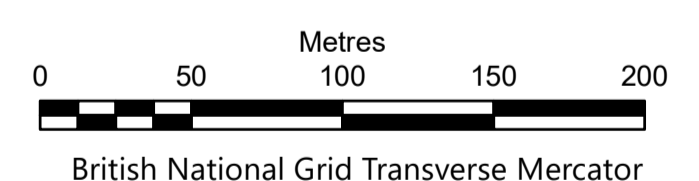
NOTES:

i. where an area is proposed to be used for more than one type of works (other than an access associated with an alternative cable route option), the affected areas are shown with all relevant colours or markings to reflect the multiple work types which may be carried out in the area.




Due to scaling, some narrow areas (i.e. existing tracks) within the red line boundary may appear as a single/solid red line on the map.

Scale is 1:2,500 when printed at A1 (native page size)



British National Grid Transverse Mercator

Rampion Extension Development Limited



Rampion 2 Offshore Wind Farm

Onshore Works Plans

Sheet 13

APFP Regulations: 5 (2) (j)

Application Document Reference: 2.2.2

System Identifier: 42285-WOOD-CO-ON-PN-MD-0015	Version: 5.0			
Company: WOOD	Drawn By: IM	Chk/Aprvd: SN	Drawn Date: 08-Dec-23	Status: FOR USE



Key

- Development Consent Order Limits

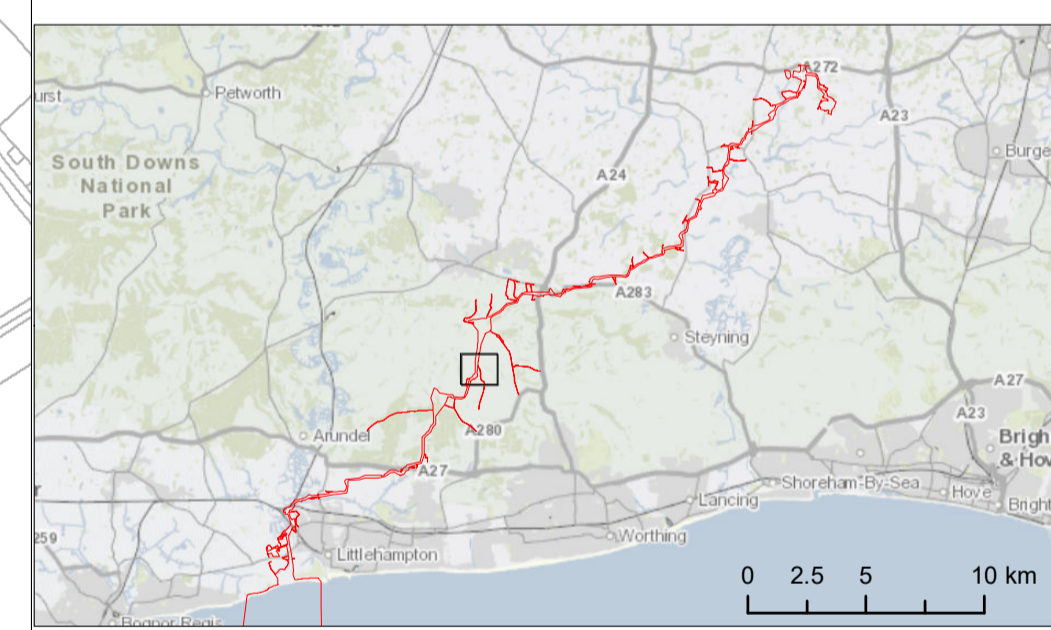
Works Area Descriptions

- Work No. 9 - Cable installation works (including construction and operational access)
- Work No. 15 - Operational access

Works Area Descriptions above are summarised for brevity. The Works are listed definitively in Schedule 1 of the Development Consent Order

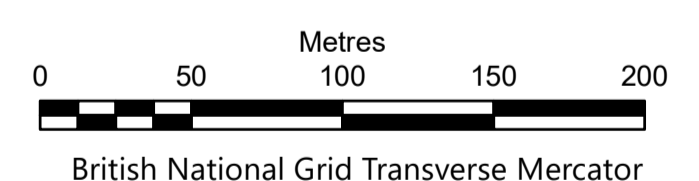
NOTES:

i. where an area is proposed to be used for more than one type of works (other than an access associated with an alternative cable route option), the affected areas are shown with all relevant colours or markings to reflect the multiple work types which may be carried out in the area.



Due to scaling, some narrow areas (i.e. existing tracks) within the red line boundary may appear as a single/solid red line on the map.

Scale is 1:2,500 when printed at A1 (native page size)



British National Grid Transverse Mercator

Rampion Extension Development Limited

Rampion 2 Offshore Wind Farm

Onshore Works Plans

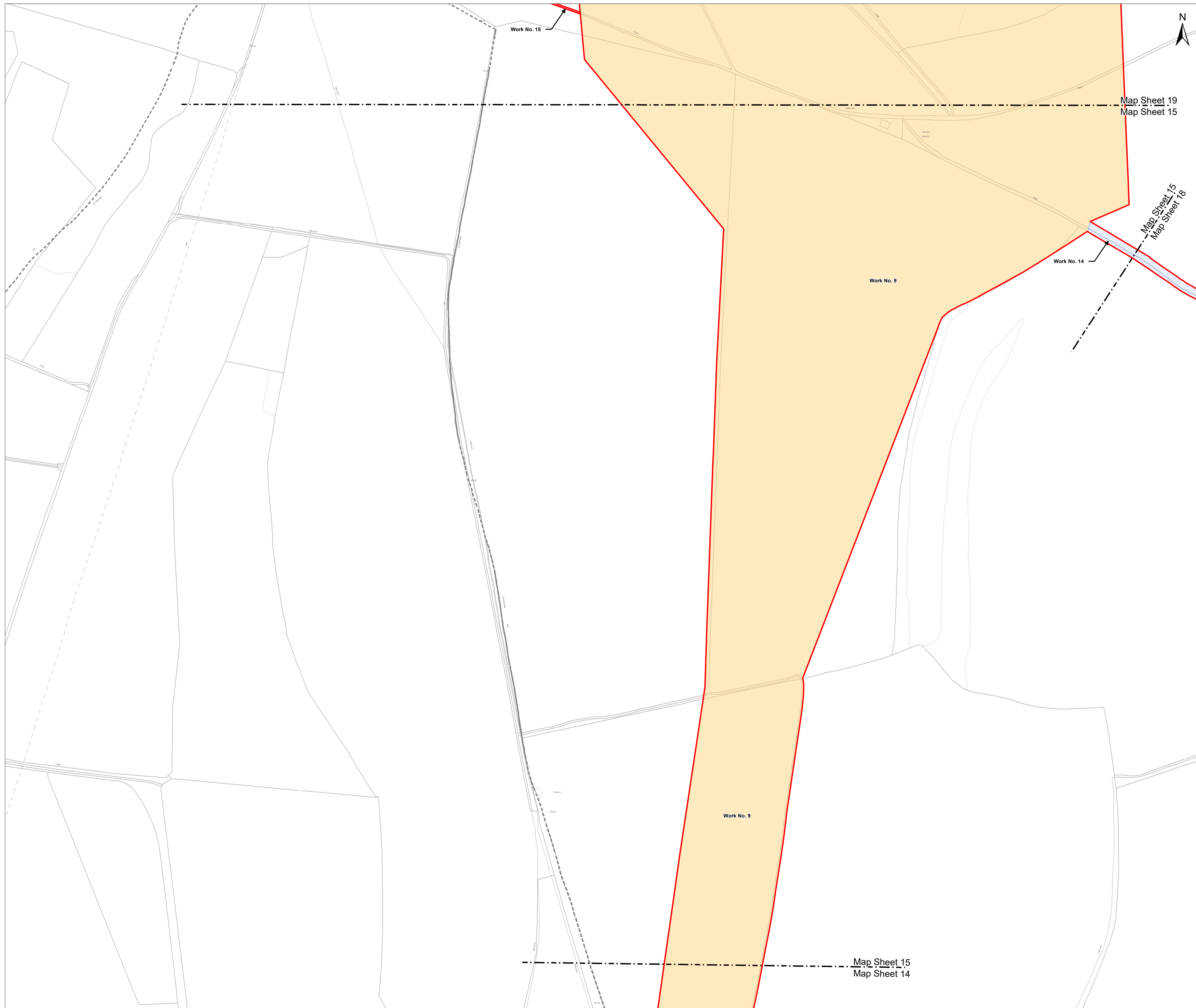
Sheet 14

APFP Regulations: 5 (2) (j)

Application Document Reference: 2.2.2

System Identifier:	Version:
42285-WOOD-CO-ON-PN-MD-0015	5.0

Company:	Drawn By:	Chk/Aprvd:	Drawn Date:	Status:
WOOD	IM	SN	08-Dec-23	FOR USE

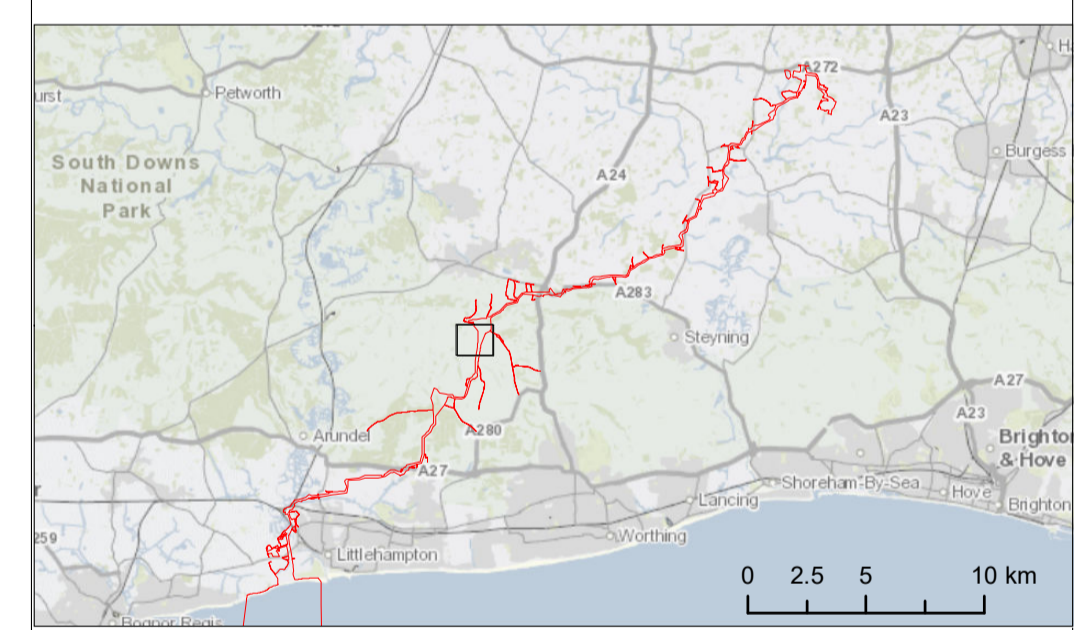


Key

- Development Consent Order Limits
 - Works Area Descriptions**
 - Work No. 9 - Cable installation works (including construction and operational access)
 - Work No. 14 - Construction and operational access
 - Work No. 15 - Operational access
- Works Area Descriptions above are summarised for brevity. The Works are listed definitively in Schedule 1 of the Development Consent Order

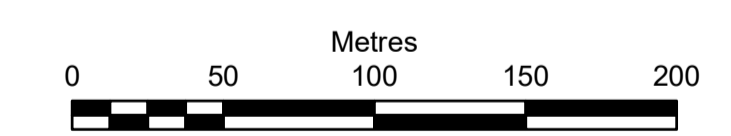
NOTES:

i. where an area is proposed to be used for more than one type of works (other than an access associated with an alternative cable route option), the affected areas are shown with all relevant colours or markings to reflect the multiple work types which may be carried out in the area.



Due to scaling, some narrow areas (i.e. existing tracks) within the red line boundary may appear as a single/solid red line on the map.

Scale is 1:2,500 when printed at A1 (native page size)



British National Grid Transverse Mercator

Rampion Extension Development Limited



Rampion 2 Offshore Wind Farm

Onshore Works Plans
Sheet 15

APFP Regulations: 5 (2) (j)
Application Document Reference: 2.2.2

System Identifier: 42285-WOOD-CO-ON-PN-MD-0015	Version: 5.0
---	-----------------

Company: WOOD	Drawn By: IM	Chk/Aprvd: SN	Drawn Date: 08-Dec-23	Status: FOR USE
------------------	-----------------	------------------	--------------------------	--------------------

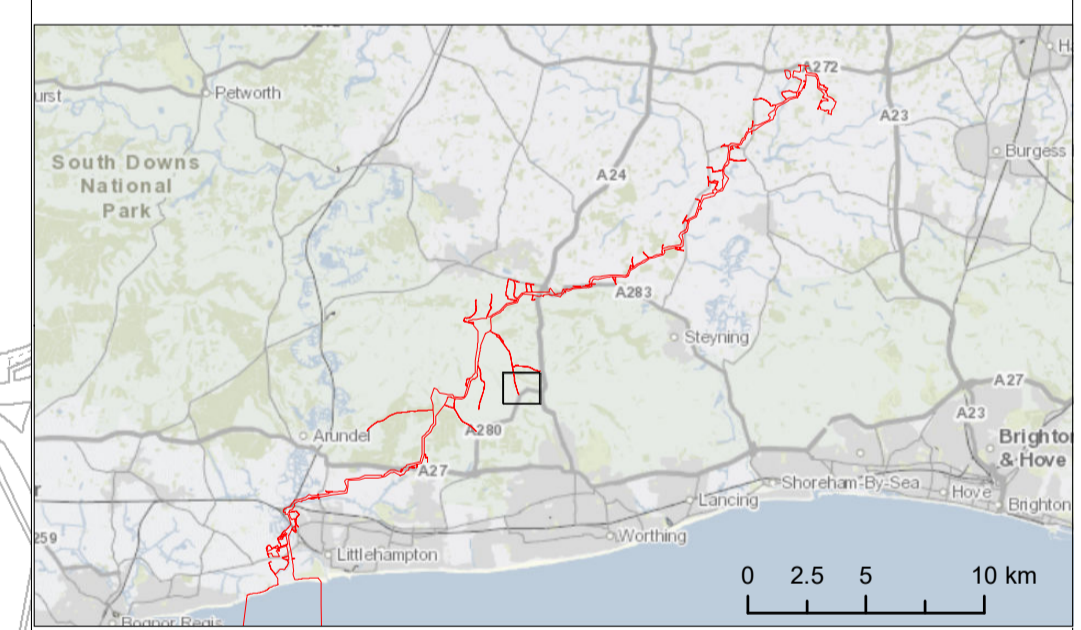


Key

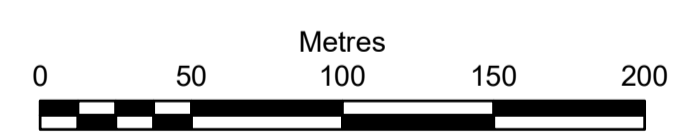
- Development Consent Order Limits
 - Works Area Descriptions**
 - Work No. 13 - Temporary construction access
- Works Area Descriptions above are summarised for brevity. The Works are listed definitively in Schedule 1 of the Development Consent Order

NOTES:

i. where an area is proposed to be used for more than one type of works (other than an access associated with an alternative cable route option), the affected areas are shown with all relevant colours or markings to reflect the multiple work types which may be carried out in the area.



Due to scaling, some narrow areas (i.e. existing tracks) within the red line boundary may appear as a single/solid red line on the map.
Scale is 1:2,500 when printed at A1 (native page size)



British National Grid Transverse Mercator

Rampion Extension Development Limited



Rampion 2 Offshore Wind Farm

Onshore Works Plans
Sheet 16

APFP Regulations: 5 (2) (j)
Application Document Reference: 2.2.2

System Identifier: 42285-WOOD-CO-ON-PN-MD-0015	Version: 5.0
---	-----------------

Company: WOOD	Drawn By: IM	Chk/Aprvd: SN	Drawn Date: 08-Dec-23	Status: FOR USE
------------------	-----------------	------------------	--------------------------	--------------------



Key

- Development Consent Order Limits

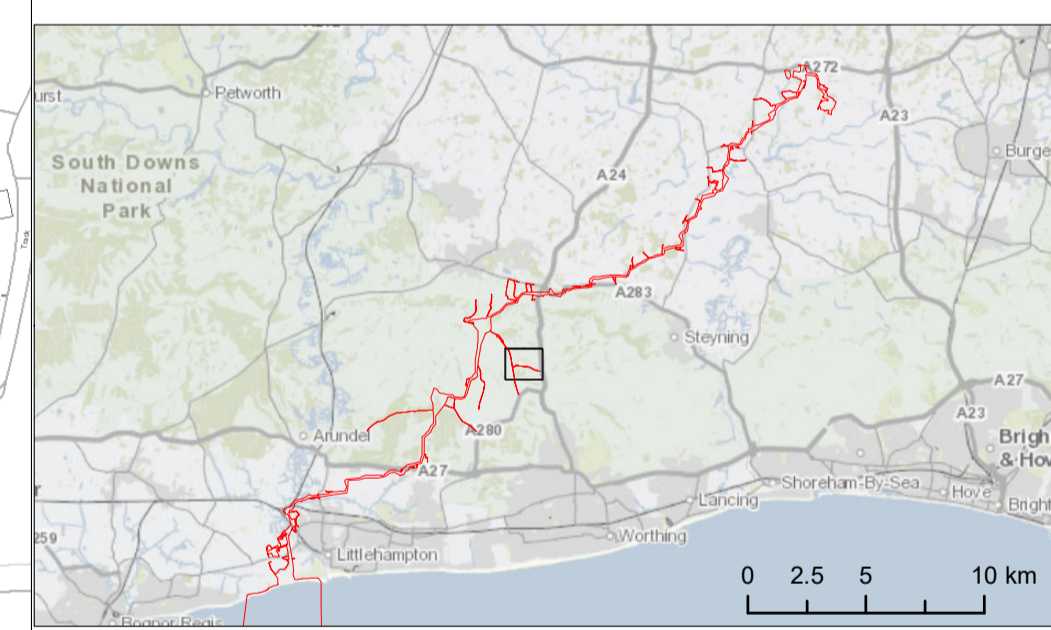
Works Area Descriptions

- Work No. 13 - Temporary construction access
- Work No. 14 - Construction and operational access
- Work No. 15 - Operational access

Works Area Descriptions above are summarised for brevity. The Works are listed definitively in Schedule 1 of the Development Consent Order


NOTES:

i. where an area is proposed to be used for more than one type of works (other than an access associated with an alternative cable route option), the affected areas are shown with all relevant colours or markings to reflect the multiple work types which may be carried out in the area.



Due to scaling, some narrow areas (i.e. existing tracks) within the red line boundary may appear as a single/solid red line on the map.

Scale is 1:2,500 when printed at A1 (native page size)



Rampion Extension Development Limited

Rampion 2 Offshore Wind Farm
Onshore Works Plans
Sheet 17

APFP Regulations: 5 (2) (j)
Application Document Reference: 2.2.2

System Identifier: 42285-WOOD-CO-ON-PN-MD-0015	Version: 5.0
---	-----------------

Company: WOOD	Drawn By: IM	Chk/Aprvd: SN	Drawn Date: 08-Dec-23	Status: FOR USE
------------------	-----------------	------------------	--------------------------	--------------------



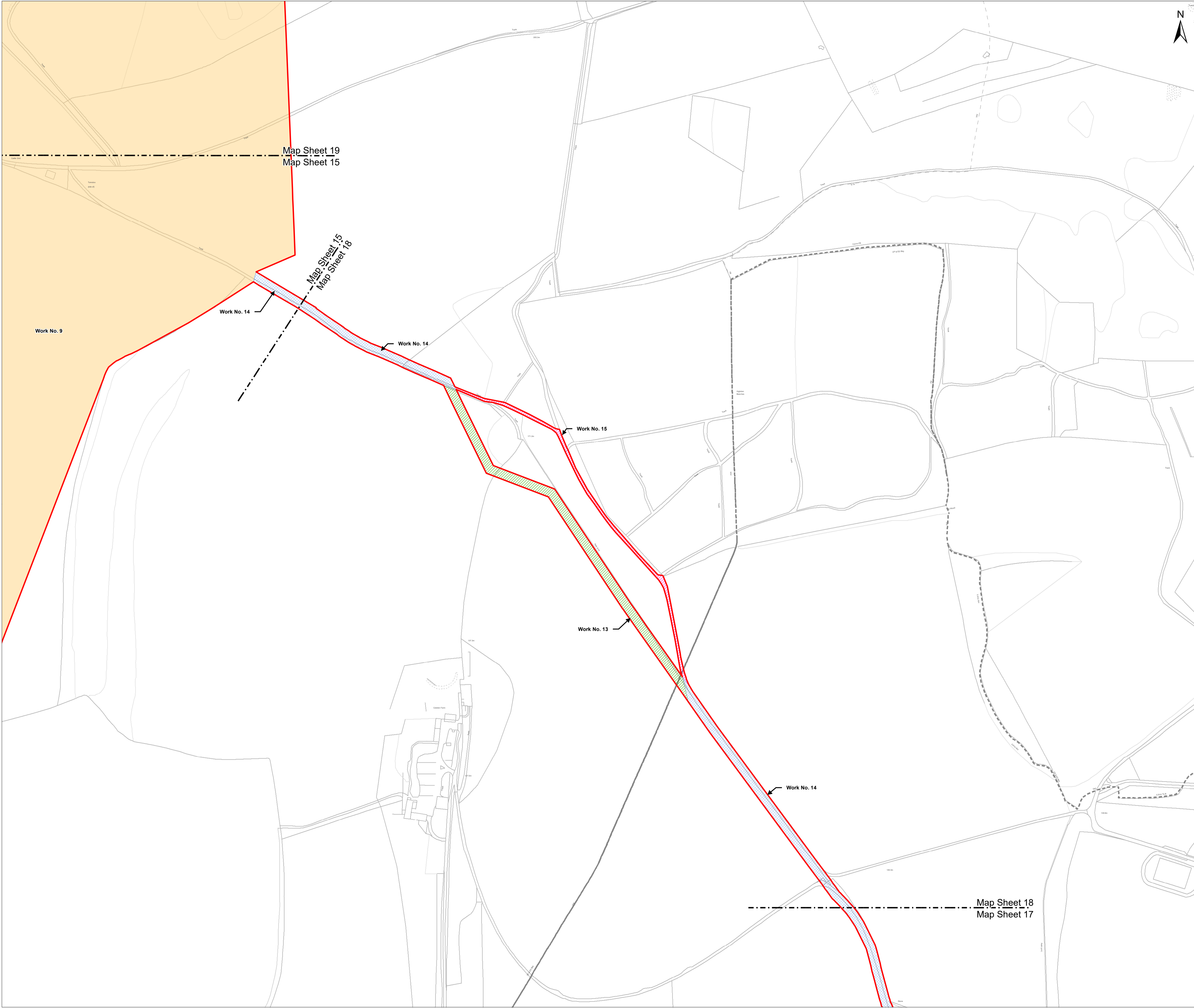
Key

- Development Consent Order Limits

Works Area Descriptions

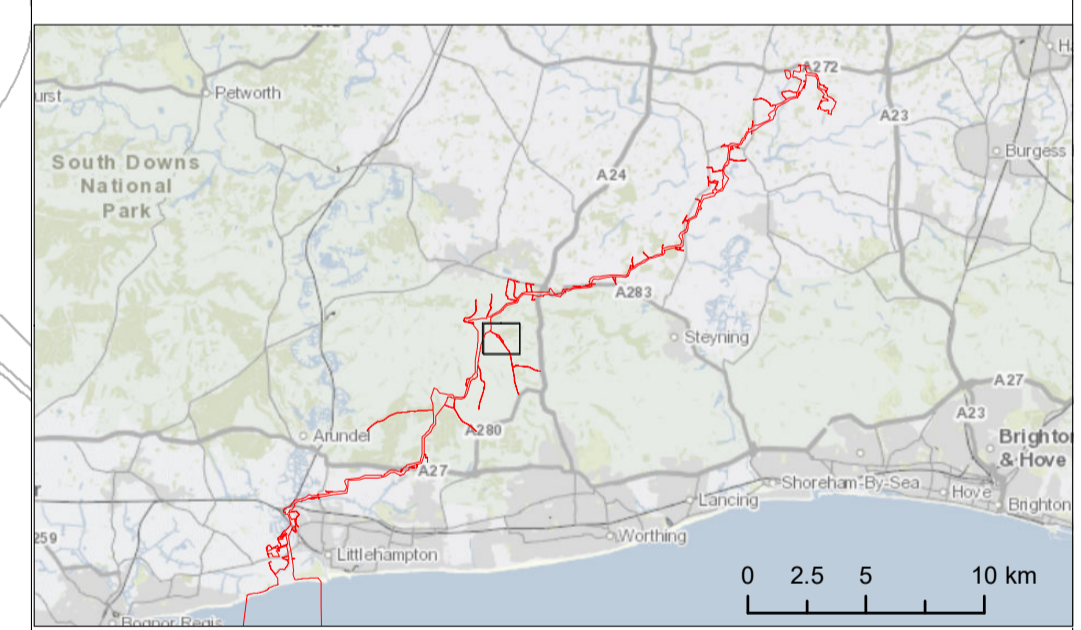
- Work No. 9 - Cable installation works (including construction and operational access)
- Work No. 13 - Temporary construction access
- Work No. 14 - Construction and operational access
- Work No. 15 - Operational access

Works Area Descriptions above are summarised for brevity. The Works are listed definitively in Schedule 1 of the Development Consent Order



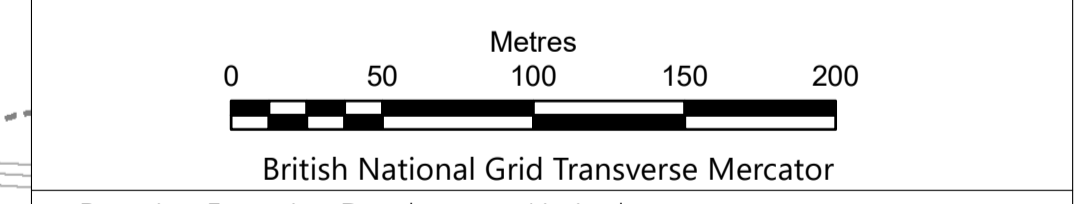
NOTES:

i. where an area is proposed to be used for more than one type of works (other than an access associated with an alternative cable route option), the affected areas are shown with all relevant colours or markings to reflect the multiple work types which may be carried out in the area.



Due to scaling, some narrow areas (i.e. existing tracks) within the red line boundary may appear as a single/solid red line on the map.

Scale is 1:2,500 when printed at A1 (native page size)



Rampion Extension Development Limited

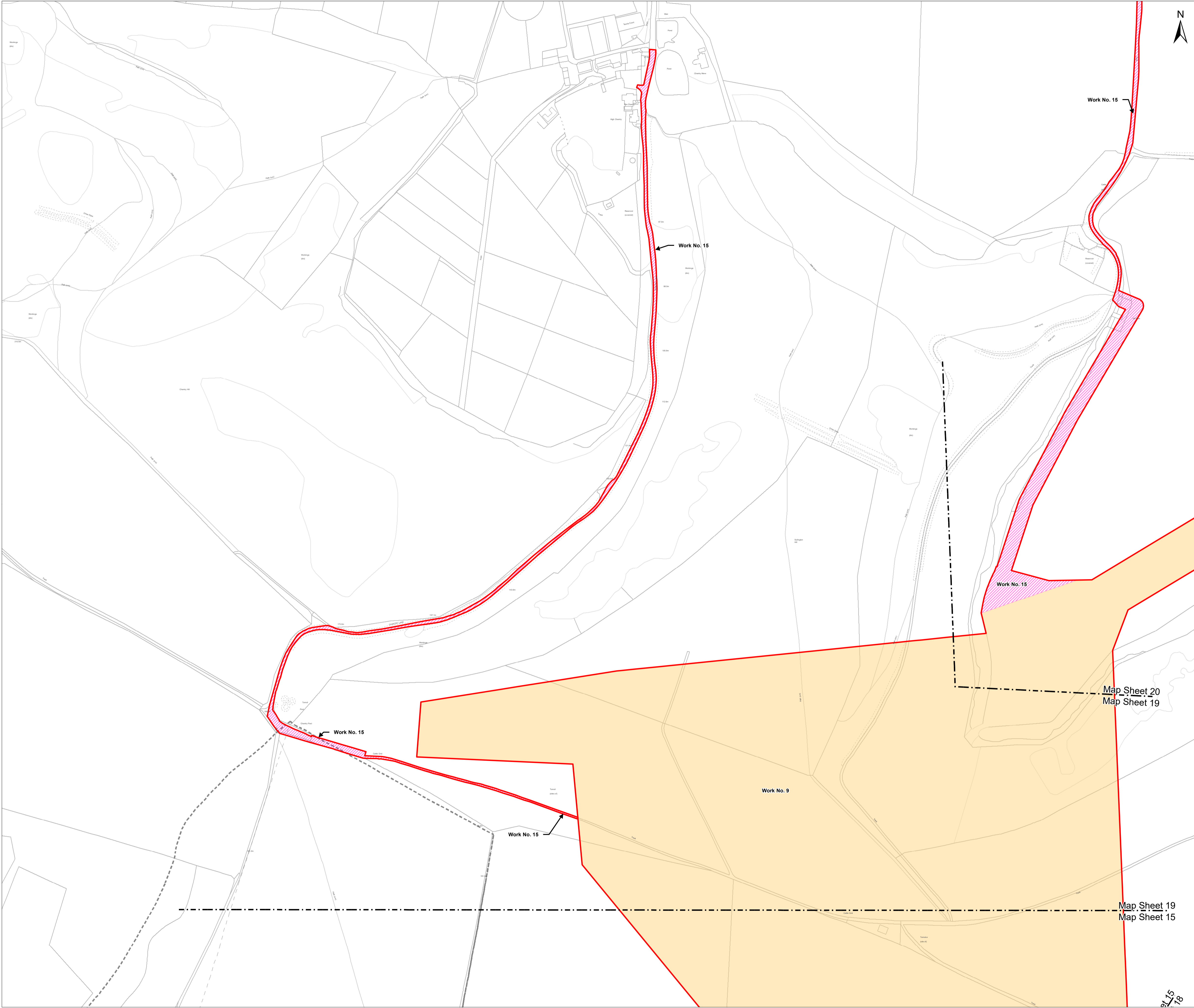
Rampion 2
WIND FARM

Rampion 2 Offshore Wind Farm
Onshore Works Plans
Sheet 18

APFP Regulations: 5 (2) (j)
Application Document Reference: 2.2.2

System Identifier: 42285-WOOD-CO-ON-PN-MD-0015	Version: 5.0
---	-----------------

Company: WOOD	Drawn By: IM	Chk/Aprvd: SN	Drawn Date: 08-Dec-23	Status: FOR USE
------------------	-----------------	------------------	--------------------------	--------------------



Key

- Development Consent Order Limits

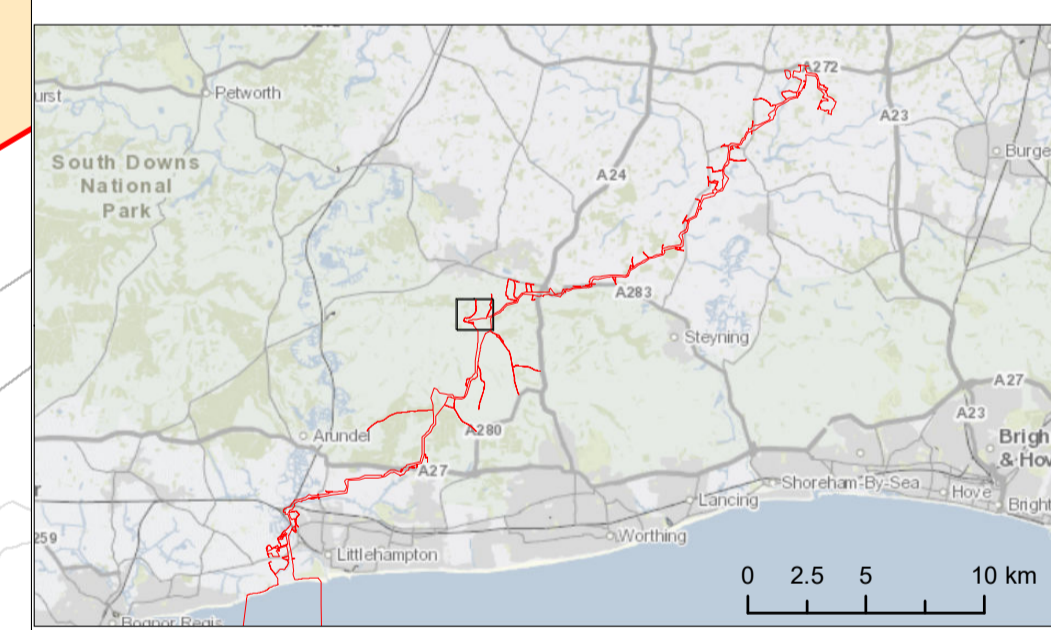
Works Area Descriptions

- Work No. 9 - Cable installation works (including construction and operational access)
- Work No. 15 - Operational access

Works Area Descriptions above are summarised for brevity. The Works are listed definitively in Schedule 1 of the Development Consent Order

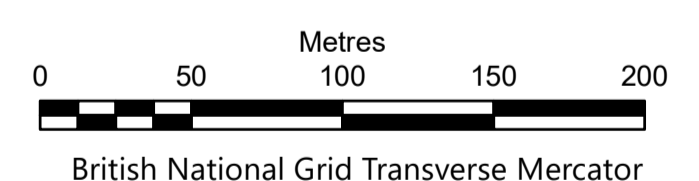
NOTES:

i. where an area is proposed to be used for more than one type of works (other than an access associated with an alternative cable route option), the affected areas are shown with all relevant colours or markings to reflect the multiple work types which may be carried out in the area.



Due to scaling, some narrow areas (i.e. existing tracks) within the red line boundary may appear as a single/solid red line on the map.

Scale is 1:2,500 when printed at A1 (native page size)



British National Grid Transverse Mercator

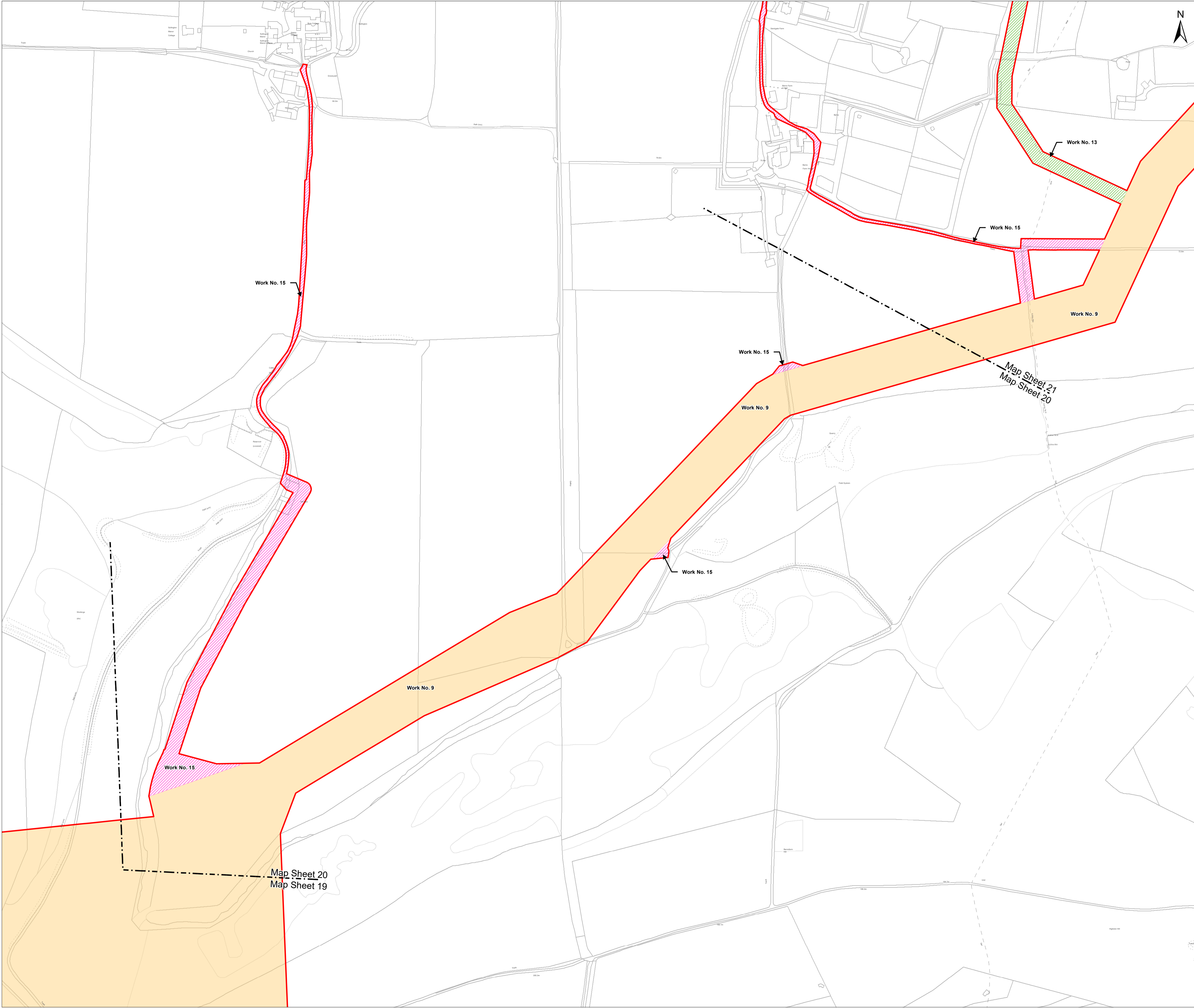


Rampion 2 Offshore Wind Farm
 Onshore Works Plans
 Sheet 19

APFP Regulations: 5 (2) (j)
 Application Document Reference: 2.2.2

System Identifier: 42285-WOOD-CO-ON-PN-MD-0015	Version: 5.0
---	-----------------

Company: WOOD	Drawn By: IM	Chk/Aprvd: SN	Drawn Date: 08-Dec-23	Status: FOR USE
------------------	-----------------	------------------	--------------------------	--------------------



Key

- Development Consent Order Limits

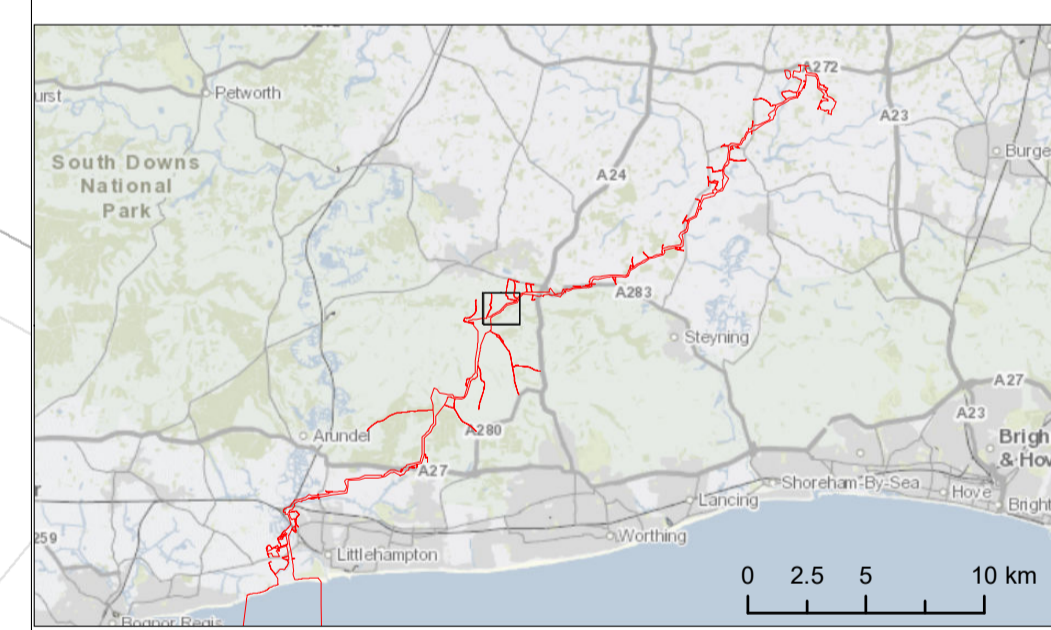
Works Area Descriptions

- Work No. 9 - Cable installation works (including construction and operational access)
- Work No. 13 - Temporary construction access
- Work No. 15 - Operational access

Works Area Descriptions above are summarised for brevity. The Works are listed definitively in Schedule 1 of the Development Consent Order

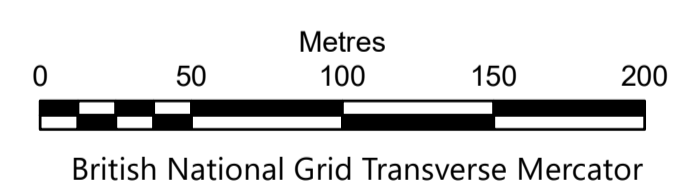
NOTES:

i. where an area is proposed to be used for more than one type of works (other than an access associated with an alternative cable route option), the affected areas are shown with all relevant colours or markings to reflect the multiple work types which may be carried out in the area.



Due to scaling, some narrow areas (i.e. existing tracks) within the red line boundary may appear as a single/solid red line on the map.

Scale is 1:2,500 when printed at A1 (native page size)



Rampion Extension Development Limited



Rampion 2 Offshore Wind Farm
Onshore Works Plans
Sheet 20

APFP Regulations: 5 (2) (j)
Application Document Reference: 2.2.2

System Identifier: 42285-WOOD-CO-ON-PN-MD-0015	Version: 5.0
---	-----------------

Company: WOOD	Drawn By: IM	Chk/Aprvd: SN	Drawn Date: 08-Dec-23	Status: FOR USE
------------------	-----------------	------------------	--------------------------	--------------------



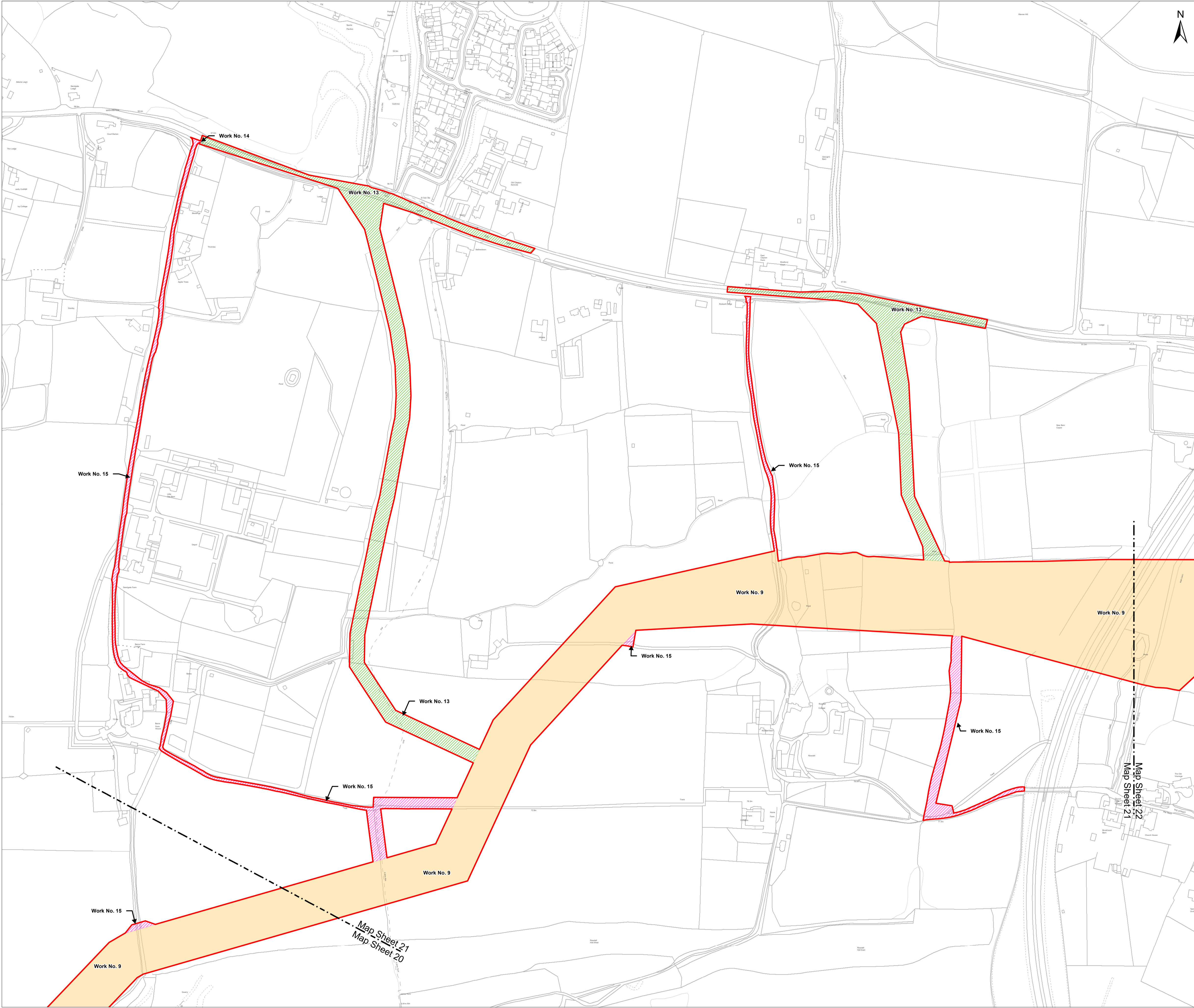
Key

- Development Consent Order Limits

Works Area Descriptions

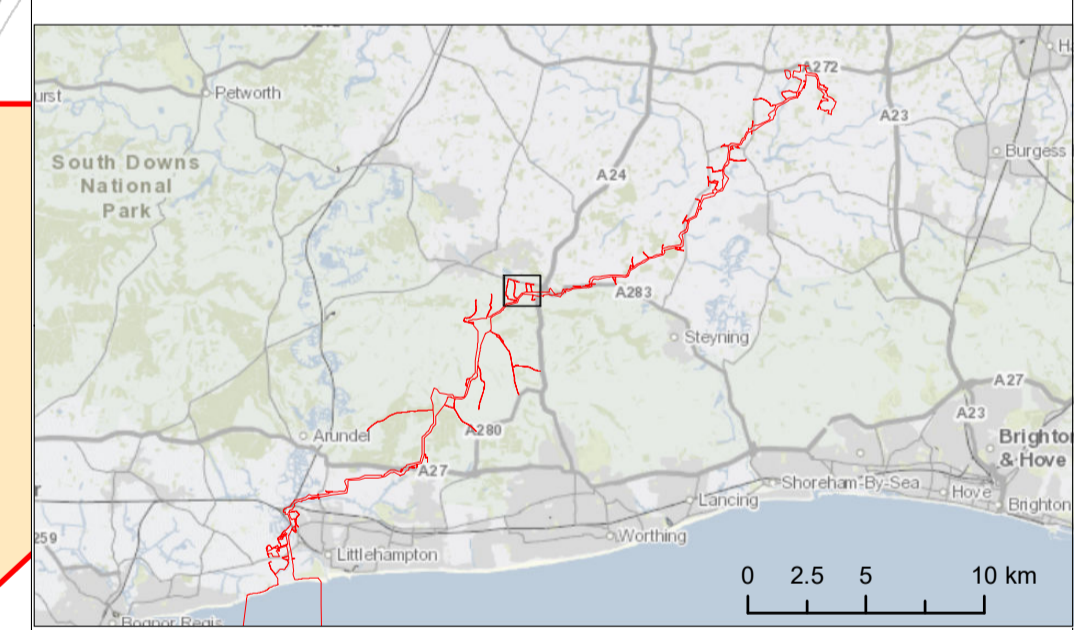
- Work No. 9 - Cable installation works (including construction and operational access)
- Work No. 13 - Temporary construction access
- Work No. 14 - Construction and operational access
- Work No. 15 - Operational access

Works Area Descriptions above are summarised for brevity. The Works are listed definitively in Schedule 1 of the Development Consent Order



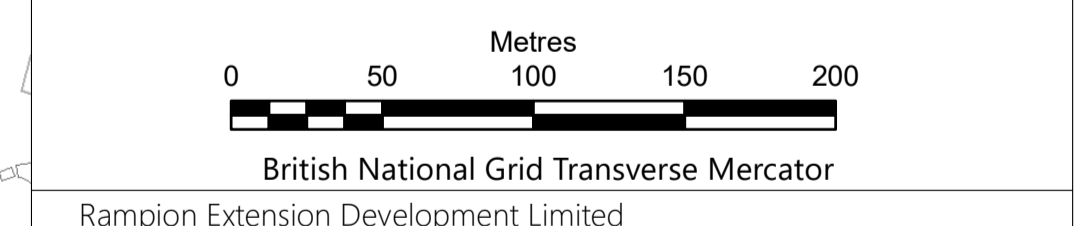
NOTES:

i. where an area is proposed to be used for more than one type of works (other than an access associated with an alternative cable route option), the affected areas are shown with all relevant colours or markings to reflect the multiple work types which may be carried out in the area.



Due to scaling, some narrow areas (i.e. existing tracks) within the red line boundary may appear as a single/solid red line on the map.

Scale is 1:2,500 when printed at A1 (native page size)

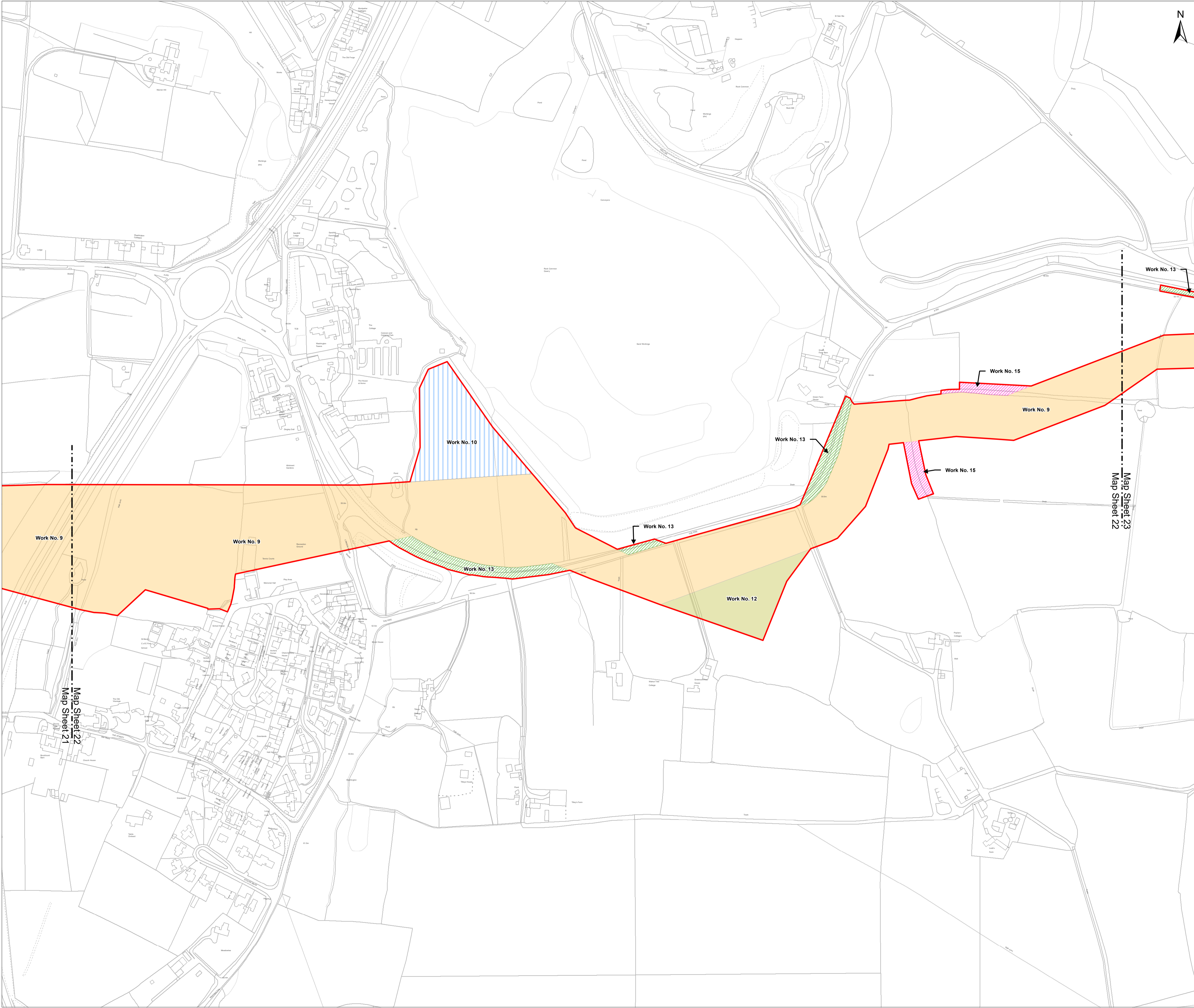


Rampion 2 Offshore Wind Farm
 Onshore Works Plans
 Sheet 21

APFP Regulations: 5 (2) (j)
 Application Document Reference: 2.2.2

System Identifier: 42285-WOOD-CO-ON-PN-MD-0015	Version: 5.0
---	-----------------

Company: WOOD	Drawn By: IM	Chk/Aprvd: SN	Drawn Date: 08-Dec-23	Status: FOR USE
------------------	-----------------	------------------	--------------------------	--------------------



Key

- Development Consent Order Limits

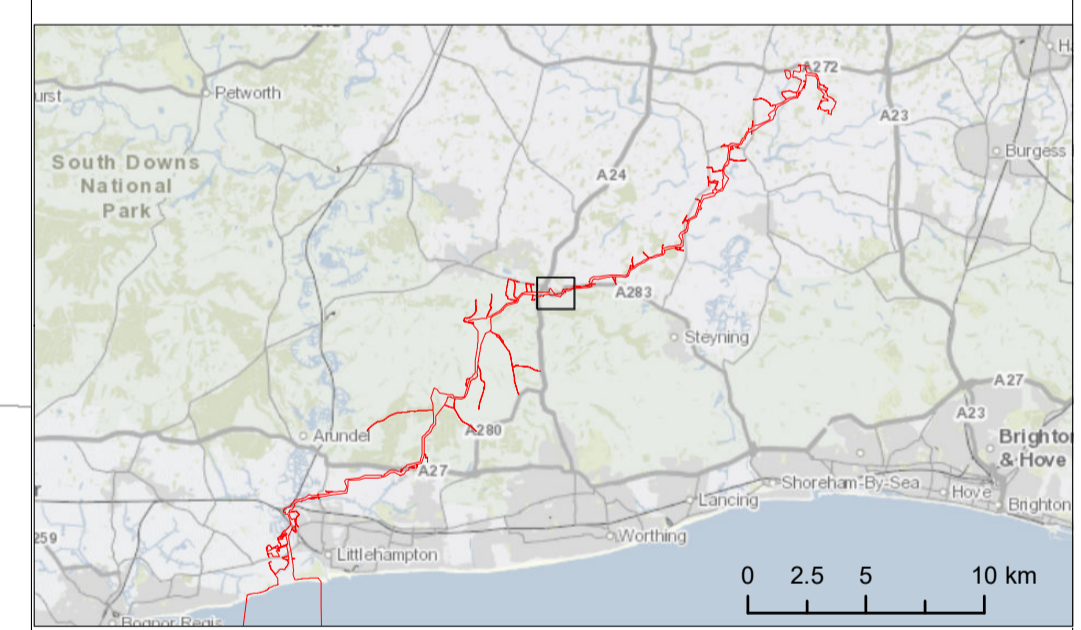
Works Area Descriptions

- Work No. 9 - Cable installation works (including construction and operational access)
- Work No. 10 - Temporary construction compound
- Work No. 12 - Temporary duct stringing area
- Work No. 13 - Temporary construction access
- Work No. 15 - Operational access

Works Area Descriptions above are summarised for brevity. The Works are listed definitively in Schedule 1 of the Development Consent Order

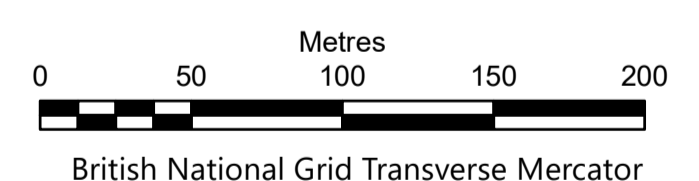
NOTES:

i. where an area is proposed to be used for more than one type of works (other than an access associated with an alternative cable route option), the affected areas are shown with all relevant colours or markings to reflect the multiple work types which may be carried out in the area.




Due to scaling, some narrow areas (i.e. existing tracks) within the red line boundary may appear as a single/solid red line on the map.

Scale is 1:2,500 when printed at A1 (native page size)



British National Grid Transverse Mercator

Rampion Extension Development Limited

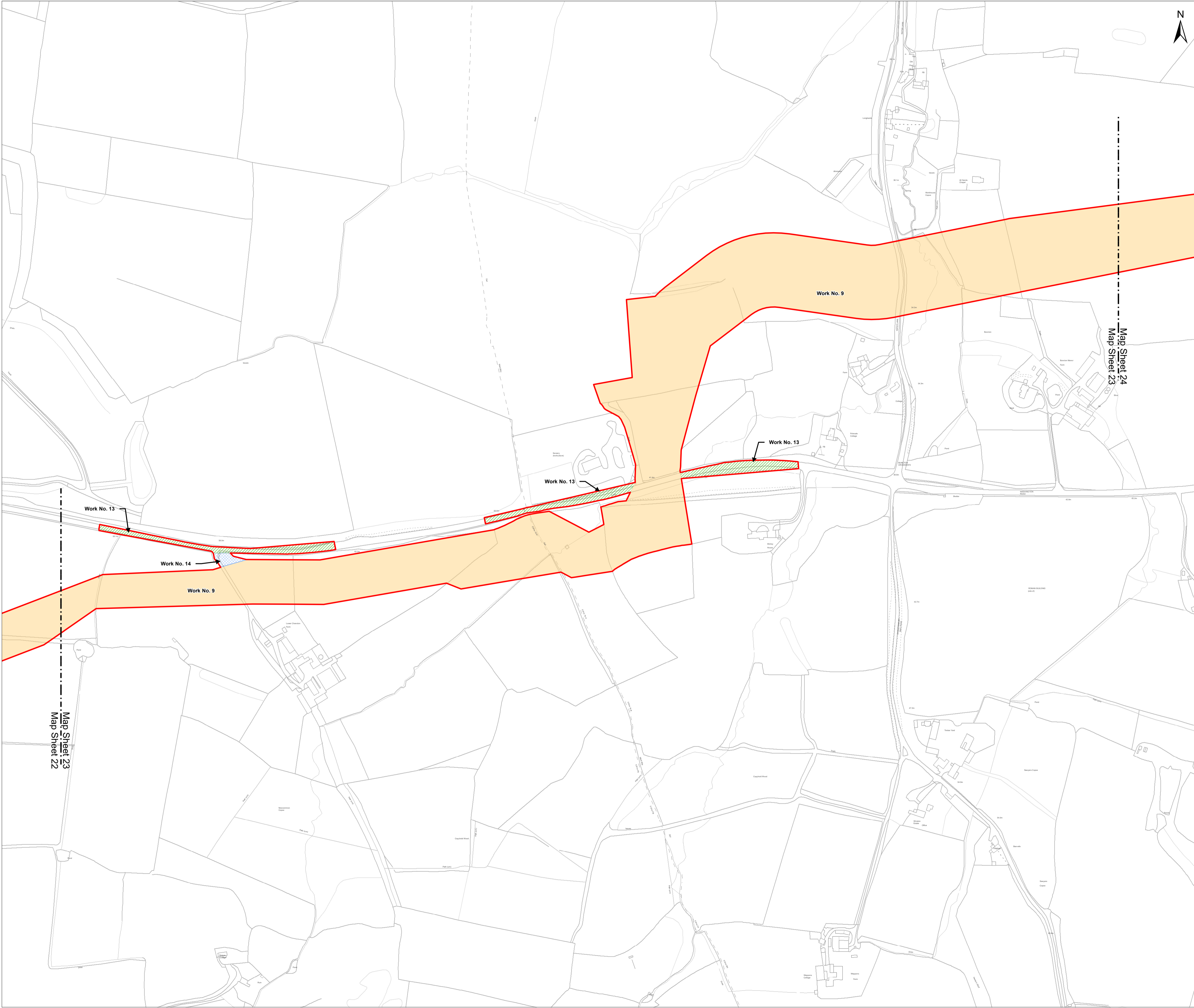


Rampion 2 Offshore Wind Farm

Onshore Works Plans
Sheet 22

APFP Regulations: 5 (2) (j)
Application Document Reference: 2.2.2

System Identifier: 42285-WOOD-CO-ON-PN-MD-0015		Version: 5.0
Company: WOOD	Drawn By: IM	Chk/Aprvd: SN
Drawn Date: 08-Dec-23	Status: FOR USE	



Key

- Development Consent Order Limits

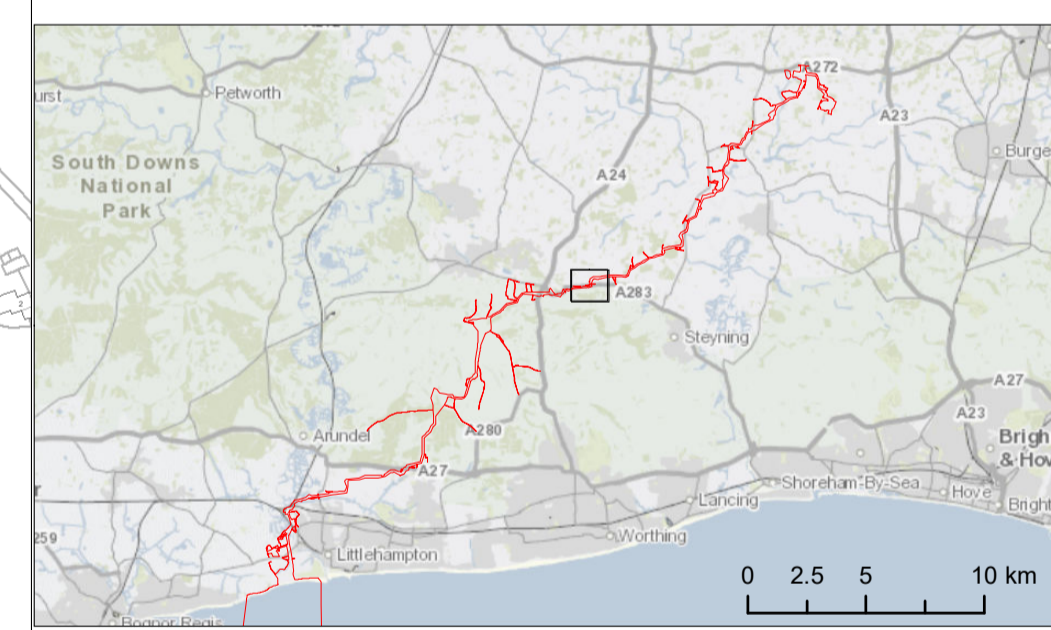
Works Area Descriptions

- Work No. 9 - Cable installation works (including construction and operational access)
- Work No. 13 - Temporary construction access
- Work No. 14 - Construction and operational access

Works Area Descriptions above are summarised for brevity. The Works are listed definitively in Schedule 1 of the Development Consent Order

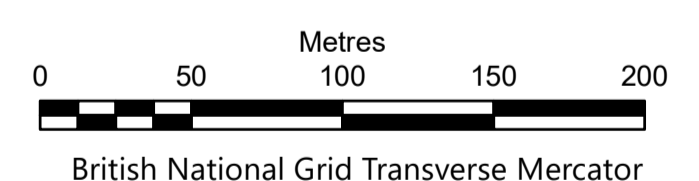
NOTES:

i. where an area is proposed to be used for more than one type of works (other than an access associated with an alternative cable route option), the affected areas are shown with all relevant colours or markings to reflect the multiple work types which may be carried out in the area.



Due to scaling, some narrow areas (i.e. existing tracks) within the red line boundary may appear as a single/solid red line on the map.

Scale is 1:2,500 when printed at A1 (native page size)



Rampion Extension Development Limited

Rampion 2 Offshore Wind Farm
Onshore Works Plans
Sheet 23

APFP Regulations: 5 (2) (j)
 Application Document Reference: 2.2.2

System Identifier: 42285-WOOD-CO-ON-PN-MD-0015	Version: 5.0
---	-----------------

Company: WOOD	Drawn By: IM	Chk/Aprvd: SN	Drawn Date: 08-Dec-23	Status: FOR USE
------------------	-----------------	------------------	--------------------------	--------------------



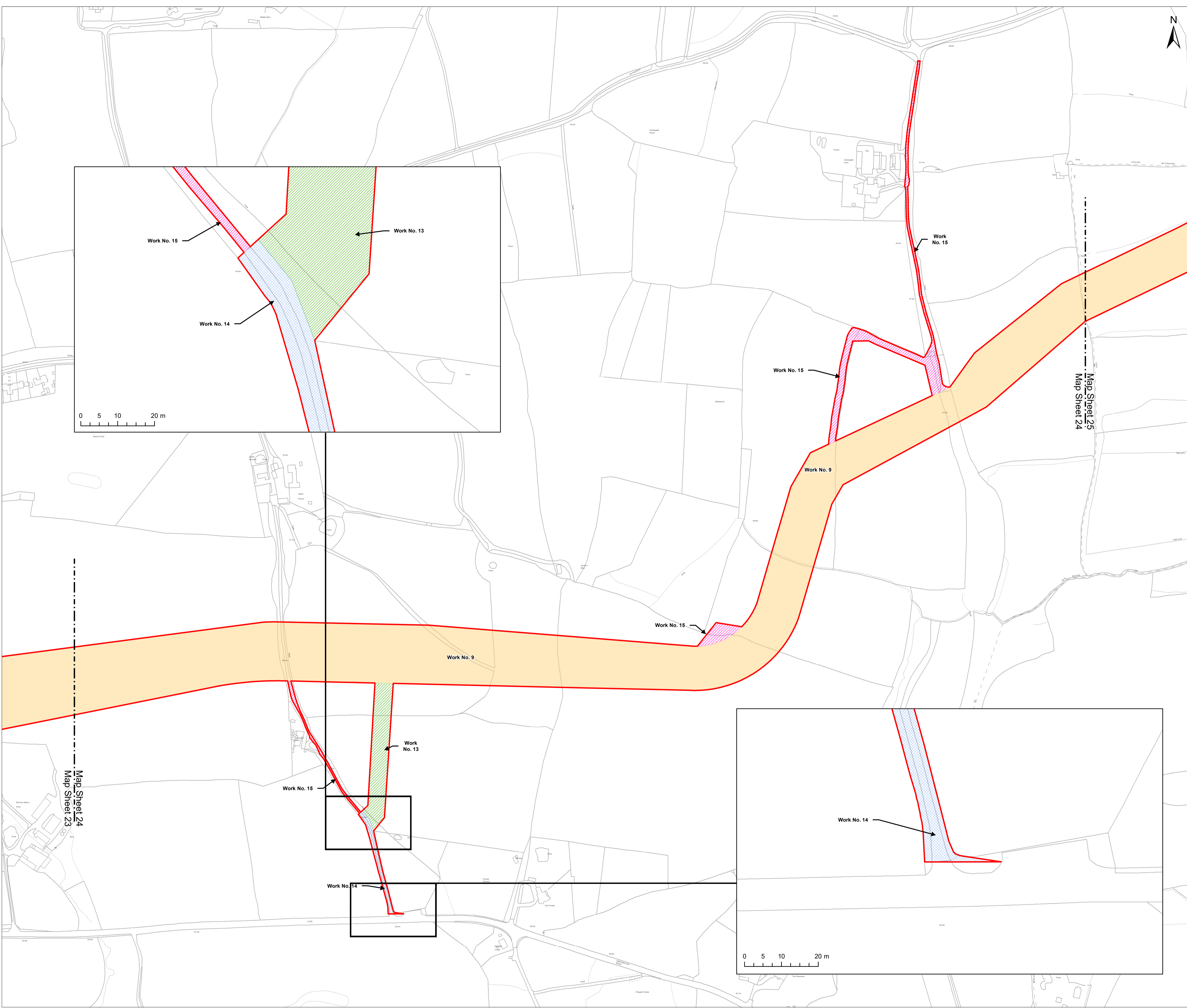
Key

- Development Consent Order Limits

Works Area Descriptions

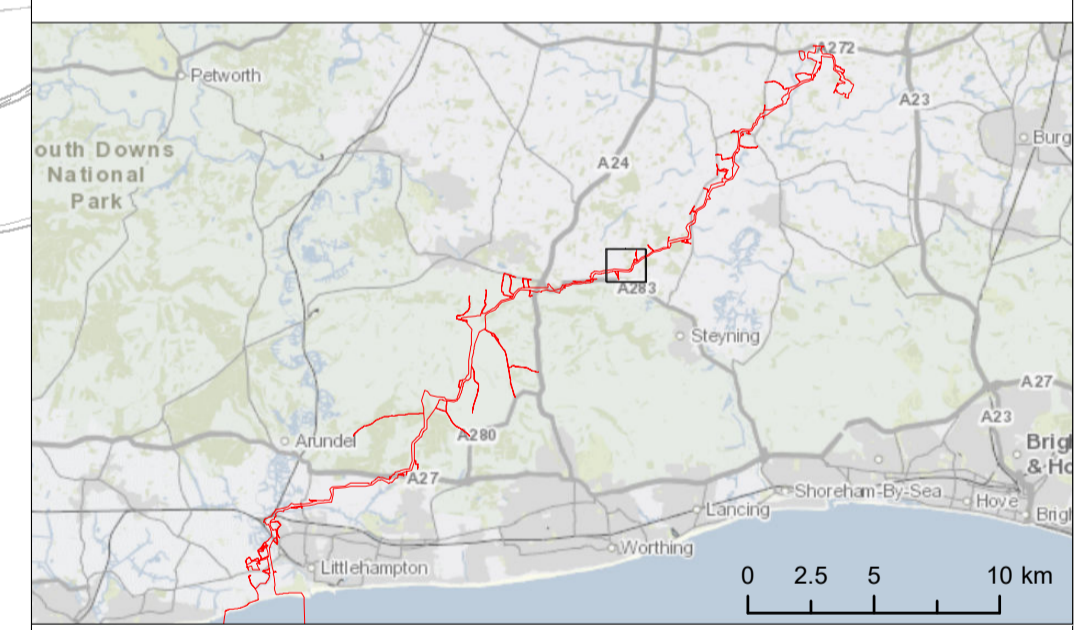
- Work No. 9 - Cable installation works (including construction and operational access)
- Work No. 13 - Temporary construction access
- Work No. 14 - Construction and operational access
- Work No. 15 - Operational access

Works Area Descriptions above are summarised for brevity. The Works are listed definitively in Schedule 1 of the Development Consent Order



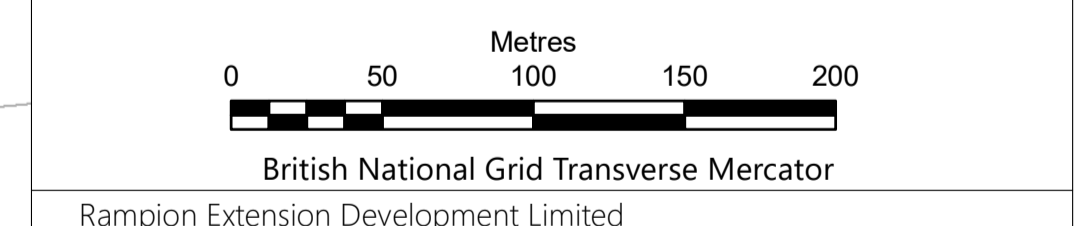
NOTES:

i. where an area is proposed to be used for more than one type of works (other than an access associated with an alternative cable route option), the affected areas are shown with all relevant colours or markings to reflect the multiple work types which may be carried out in the area.



Due to scaling, some narrow areas (i.e. existing tracks) within the red line boundary may appear as a single/solid red line on the map.

Scale is 1:2,500 when printed at A1 (native page size)

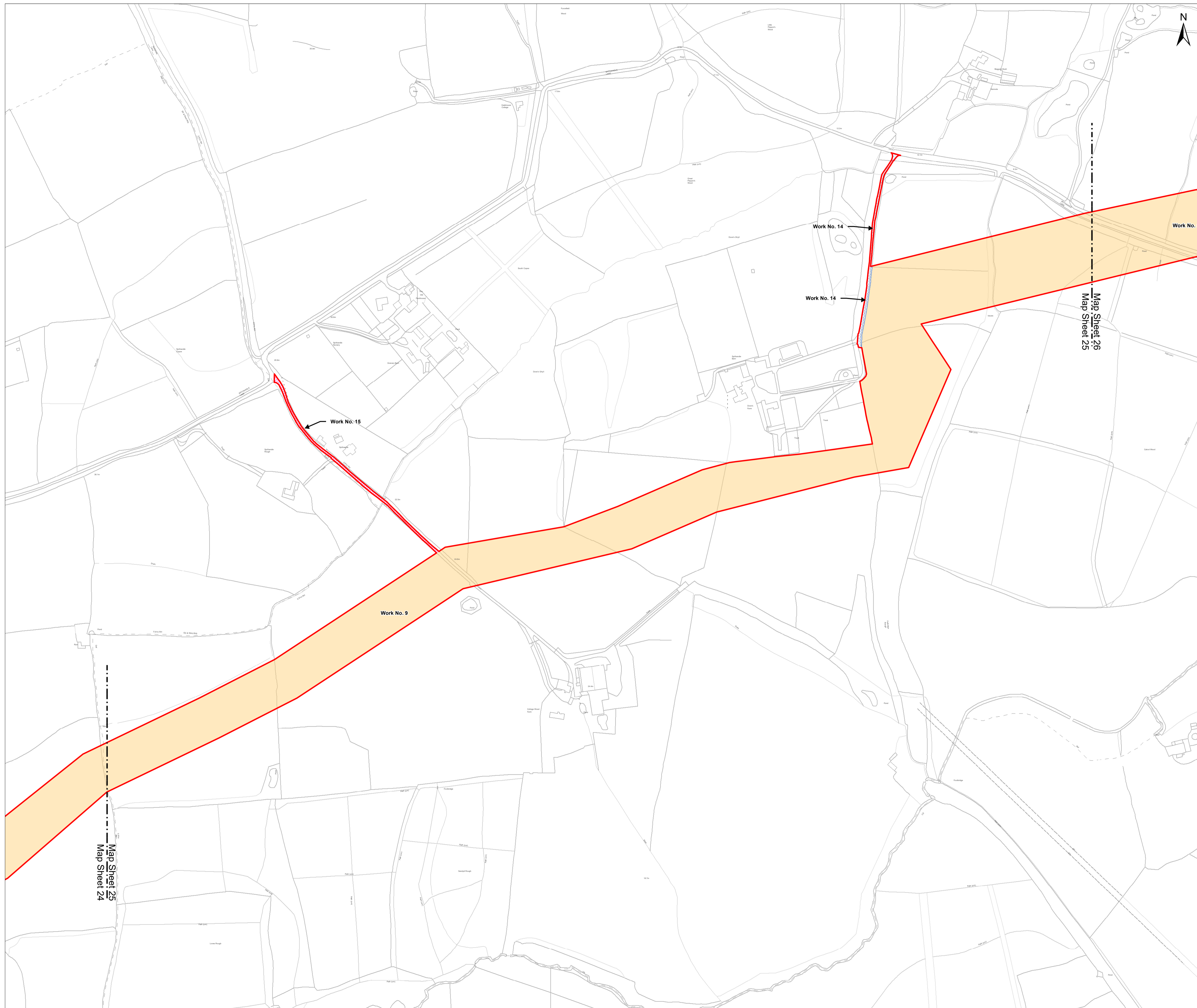


Rampion 2 Offshore Wind Farm
Onshore Works Plans
Sheet 24

APFP Regulations: 5 (2) (j)
Application Document Reference: 2.2.2

System Identifier: 42285-WOOD-CO-ON-PN-MD-0015	Version: 5.0
---	-----------------


Company: WOOD	Drawn By: IM	Chk/Aprvd: SN	Drawn Date: 08-Dec-23	Status: FOR USE
------------------	-----------------	------------------	--------------------------	--------------------





Key

 Development Consent Order Limits

Works Area Descriptions

 Work No. 9 - Cable installation works (including construction and operational access)

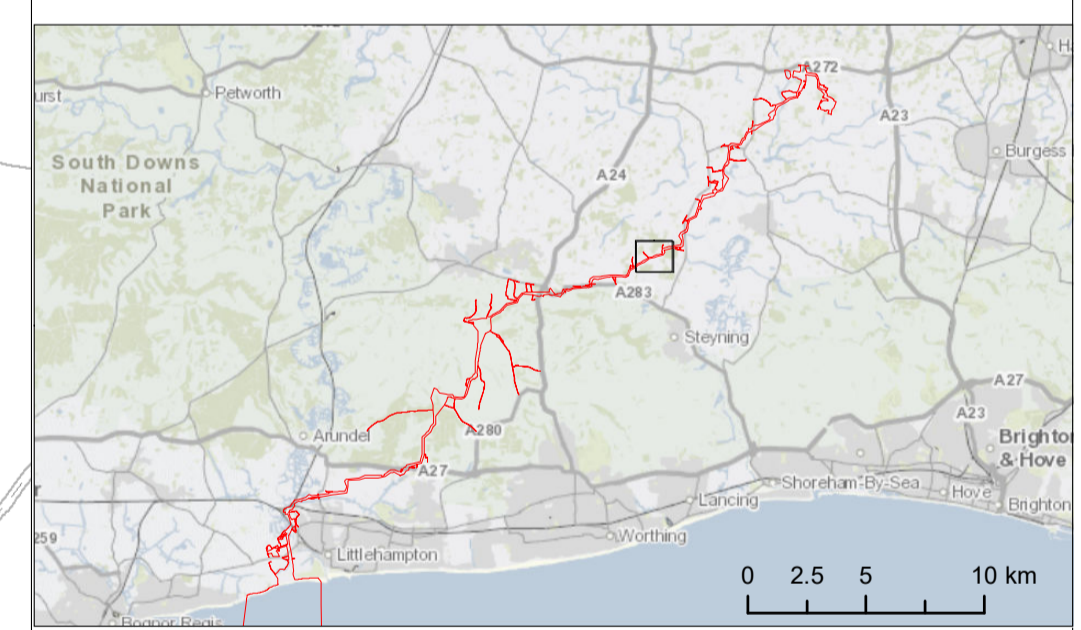
 Work No. 14 - Construction and operational access

 Work No. 15 - Operational access

Works Area Descriptions above are summarised for brevity. The Works are listed definitively in Schedule 1 of the Development Consent Order

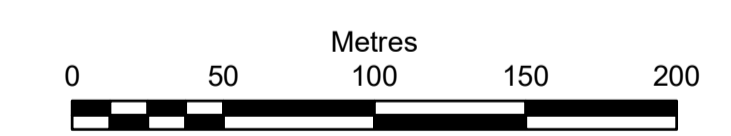
NOTES:

i. where an area is proposed to be used for more than one type of works (other than an access associated with an alternative cable route option), the affected areas are shown with all relevant colours or markings to reflect the multiple work types which may be carried out in the area.



Due to scaling, some narrow areas (i.e. existing tracks) within the red line boundary may appear as a single/solid red line on the map.

Scale is 1:2,500 when printed at A1 (native page size)



British National Grid Transverse Mercator

Rampion Extension Development Limited



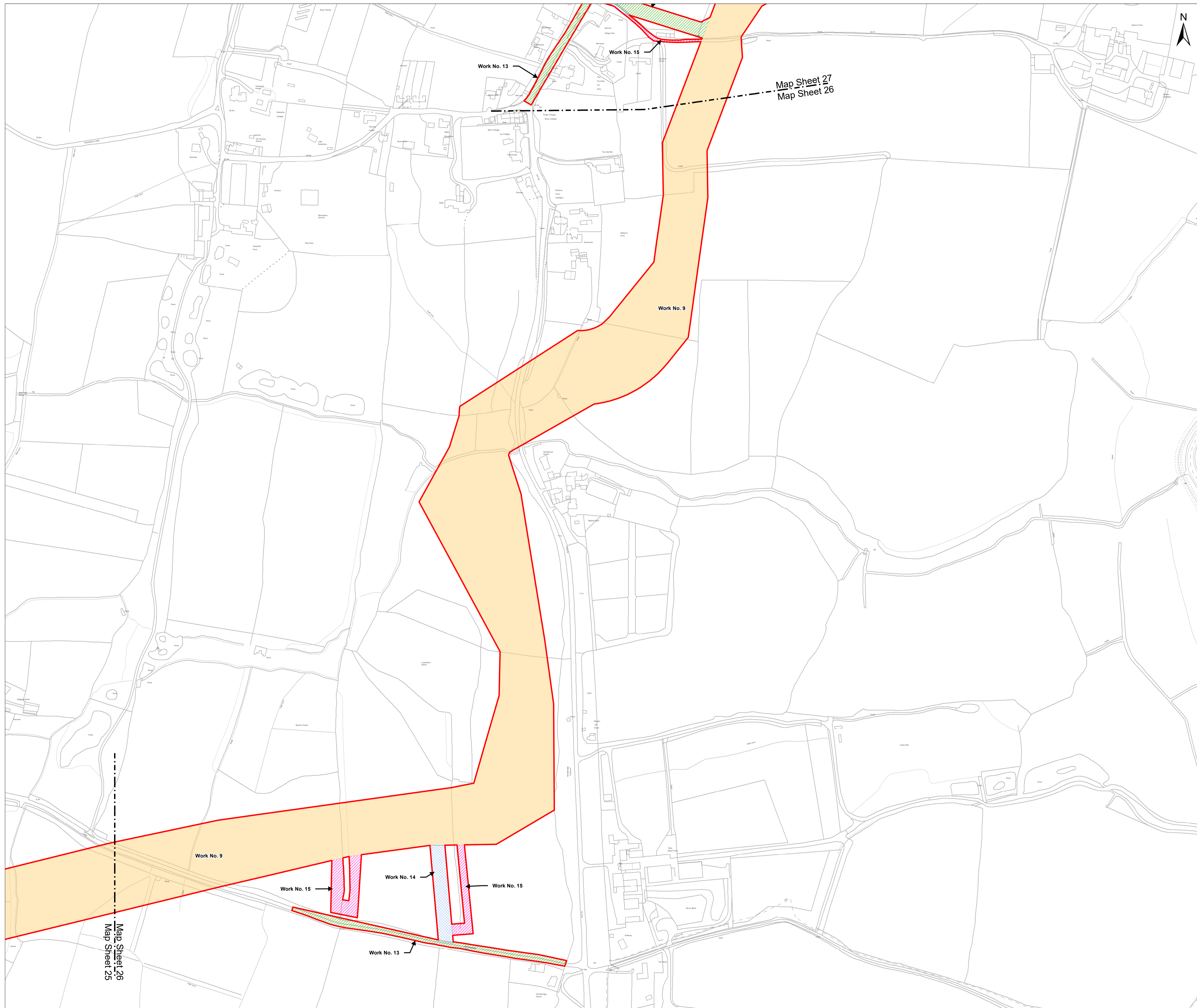
Rampion 2 Offshore Wind Farm

Onshore Works Plans
Sheet 25

APFP Regulations: 5 (2) (j)
Application Document Reference: 2.2.2

System Identifier: 42285-WOOD-CO-ON-PN-MD-0015	Version: 5.0
---	-----------------

Company: WOOD	Drawn By: IM	Chk/Aprvd: SN	Drawn Date: 08-Dec-23	Status: FOR USE
------------------	-----------------	------------------	--------------------------	--------------------



Key

Development Consent Order Limits

Work No. 9 - Cable installation works (including construction and operational access)

Work No. 13 - Temporary construction access

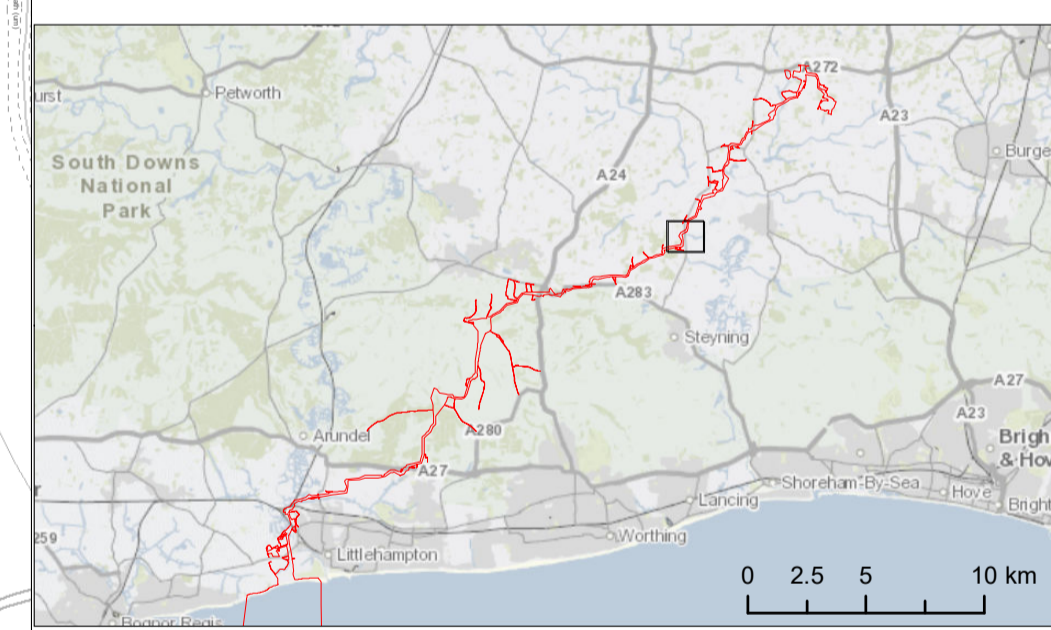
Work No. 14 - Construction and operational access

Work No. 15 - Operational access

Works Area Descriptions above are summarised for brevity. The Works are listed definitively in Schedule 1 of the Development Consent Order

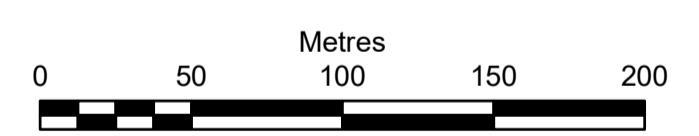
NOTES:

i. where an area is proposed to be used for more than one type of works (other than an access associated with an alternative cable route option), the affected areas are shown with all relevant colours or markings to reflect the multiple work types which may be carried out in the area.



Due to scaling, some narrow areas (i.e. existing tracks) within the red line boundary may appear as a single/solid red line on the map.

Scale is 1:2,500 when printed at A1 (native page size)



British National Grid Transverse Mercator

Rampion Extension Development Limited



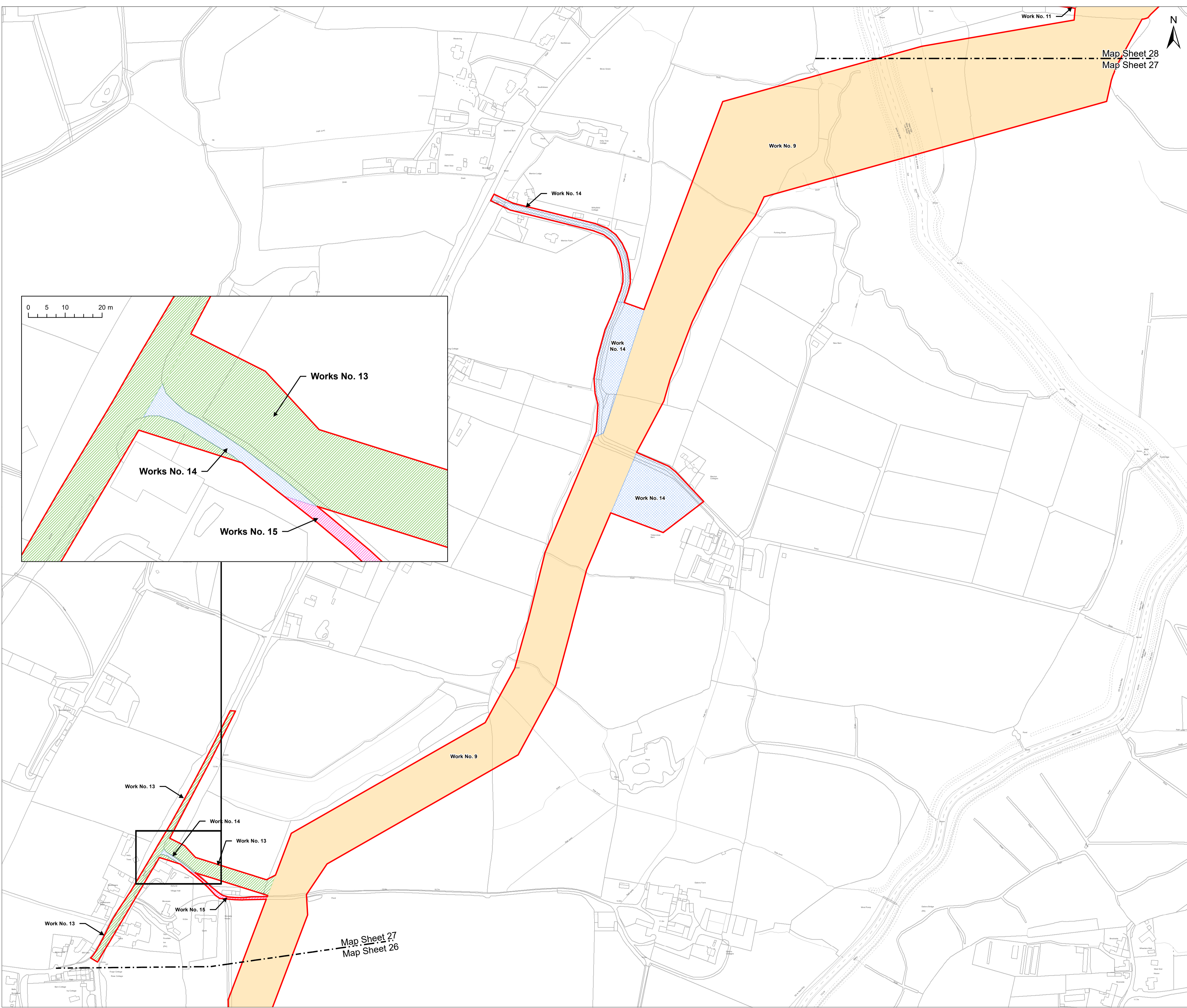
Rampion 2 Offshore Wind Farm

Onshore Works Plans
Sheet 26

APFP Regulations: 5 (2) (j)
Application Document Reference: 2.2.2

System Identifier: 42285-WOOD-CO-ON-PN-MD-0015	Version: 5.0
---	-----------------

Company: WOOD	Drawn By: IM	Chk/Aprvd: SN	Drawn Date: 08-Dec-23	Status: FOR USE
------------------	-----------------	------------------	--------------------------	--------------------



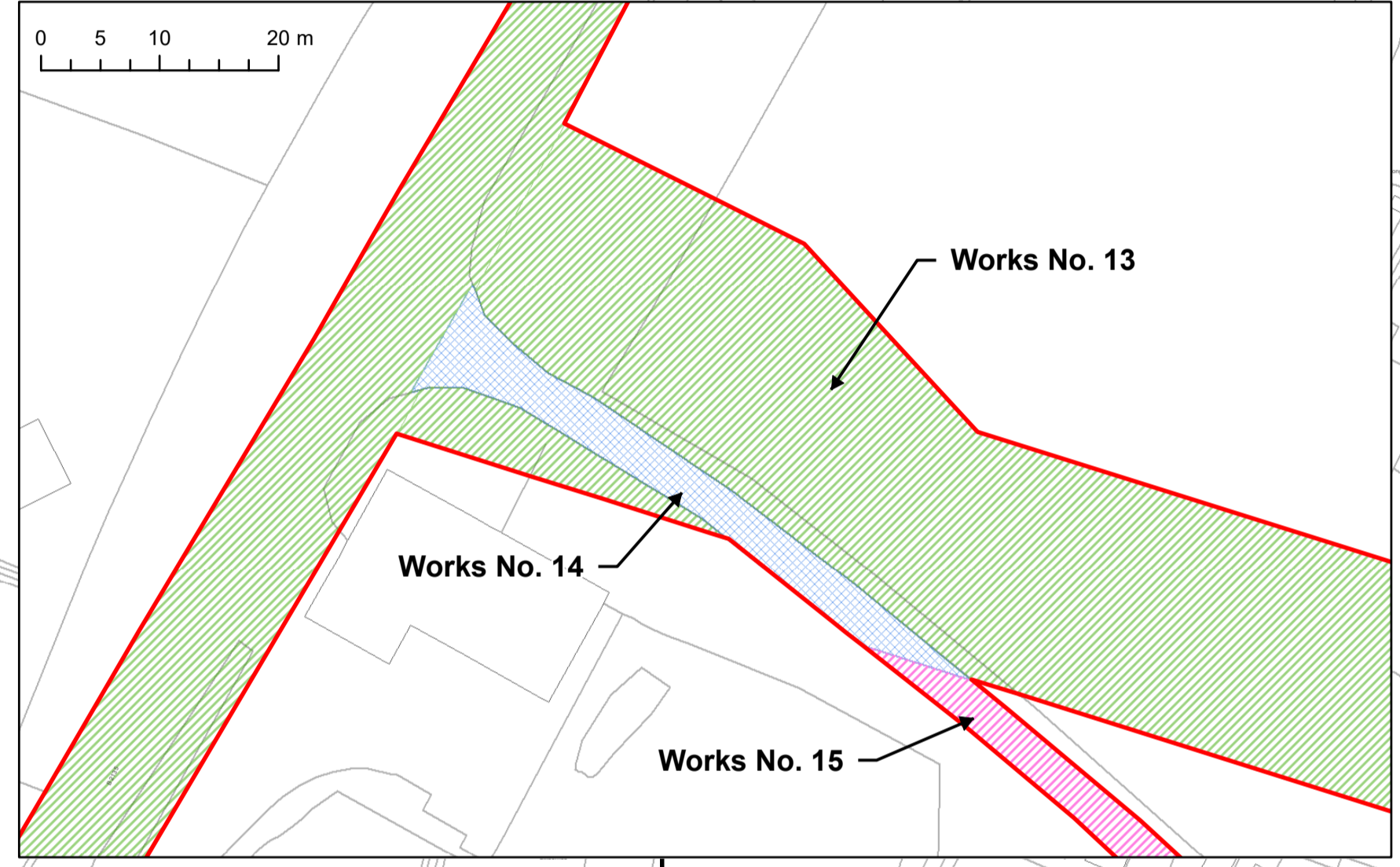
Key

- Development Consent Order Limits

Works Area Descriptions

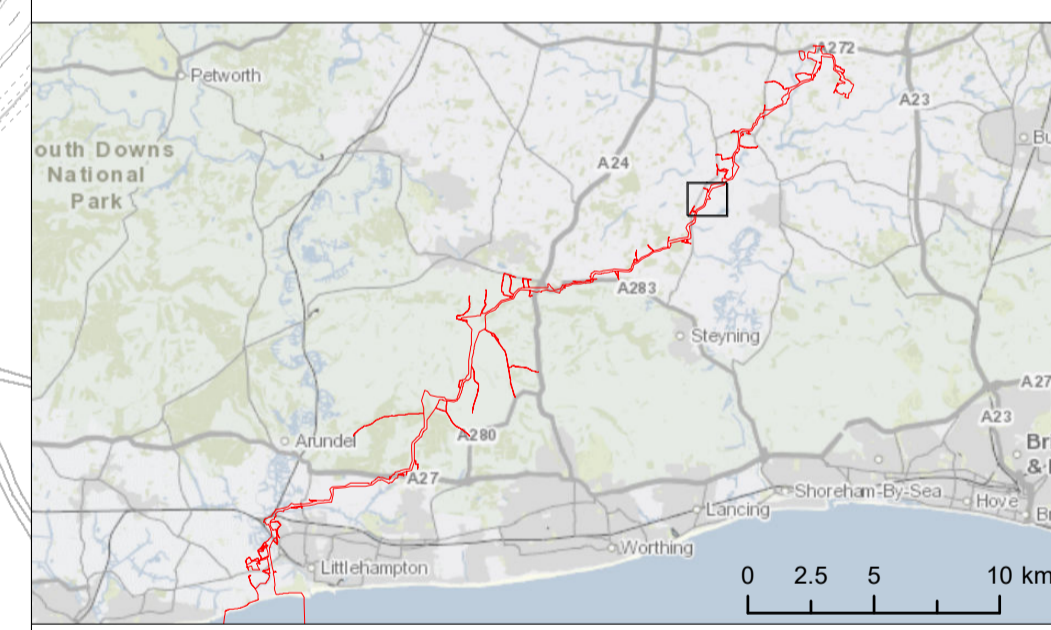
- Work No. 9 - Cable installation works (including construction and operational access)
- Work No. 11 - Temporary soil storage
- Work No. 13 - Temporary construction access
- Work No. 14 - Construction and operational access
- Work No. 15 - Operational access

Works Area Descriptions above are summarised for brevity. The Works are listed definitively in Schedule 1 of the Development Consent Order



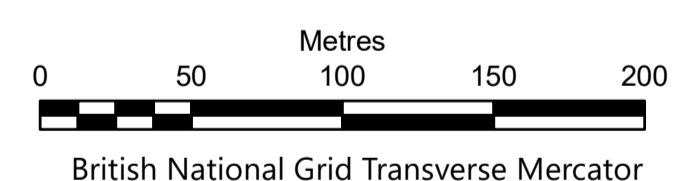
NOTES:

i. where an area is proposed to be used for more than one type of works (other than an access associated with an alternative cable route option), the affected areas are shown with all relevant colours or markings to reflect the multiple work types which may be carried out in the area.



Due to scaling, some narrow areas (i.e. existing tracks) within the red line boundary may appear as a single/solid red line on the map.

Scale is 1:2,500 when printed at A1 (native page size)



British National Grid Transverse Mercator
Rampion Extension Development Limited

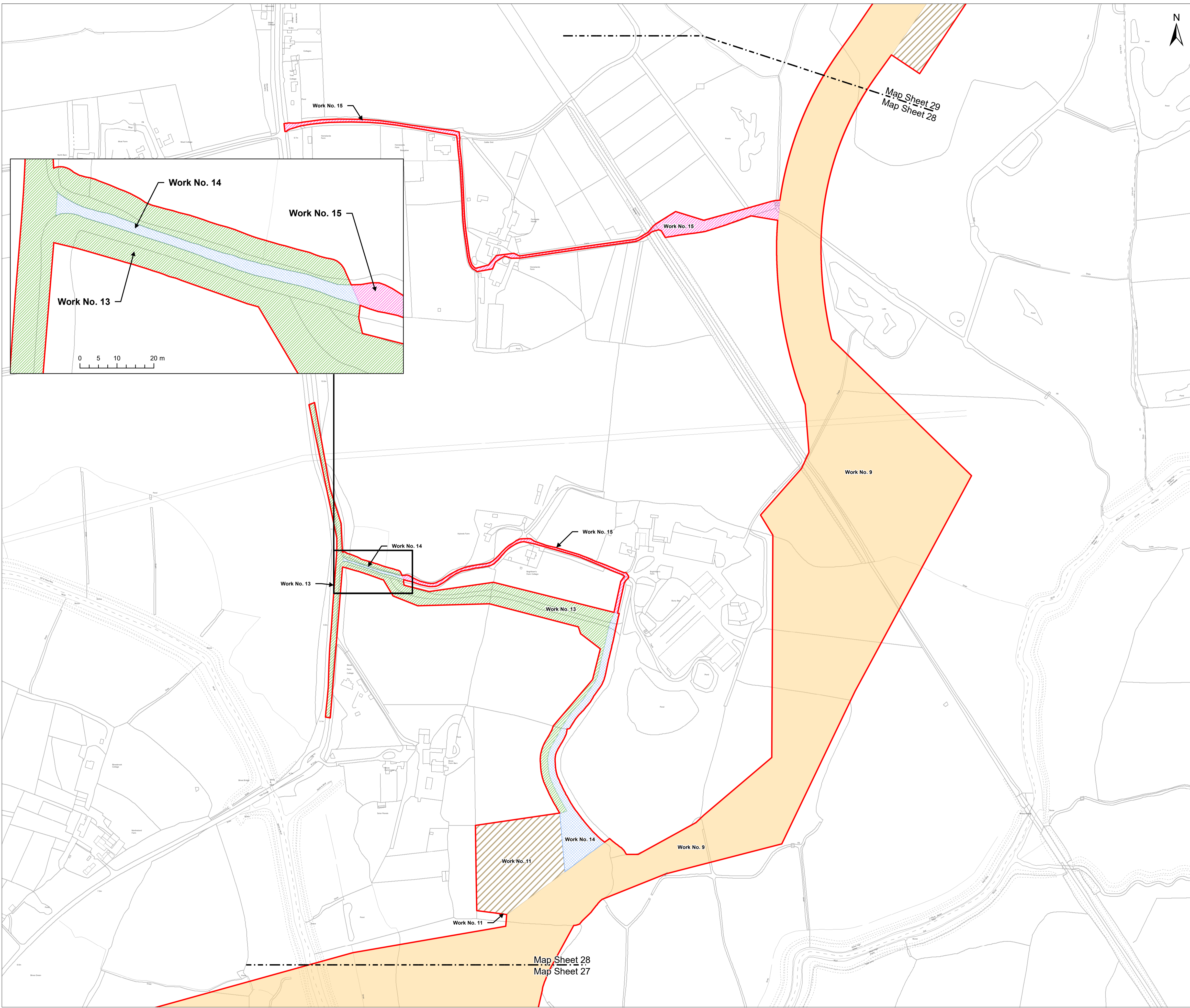


Rampion 2 Offshore Wind Farm
Onshore Works Plans
Sheet 27

APFP Regulations: 5 (2) (j)
Application Document Reference: 2.2.2

System Identifier: 42285-WOOD-CO-ON-PN-MD-0015	Version: 5.0
---	-----------------

Company: WOOD	Drawn By: IM	Chk/Aprvd: SN	Drawn Date: 08-Dec-23	Status: FOR USE
------------------	-----------------	------------------	--------------------------	--------------------



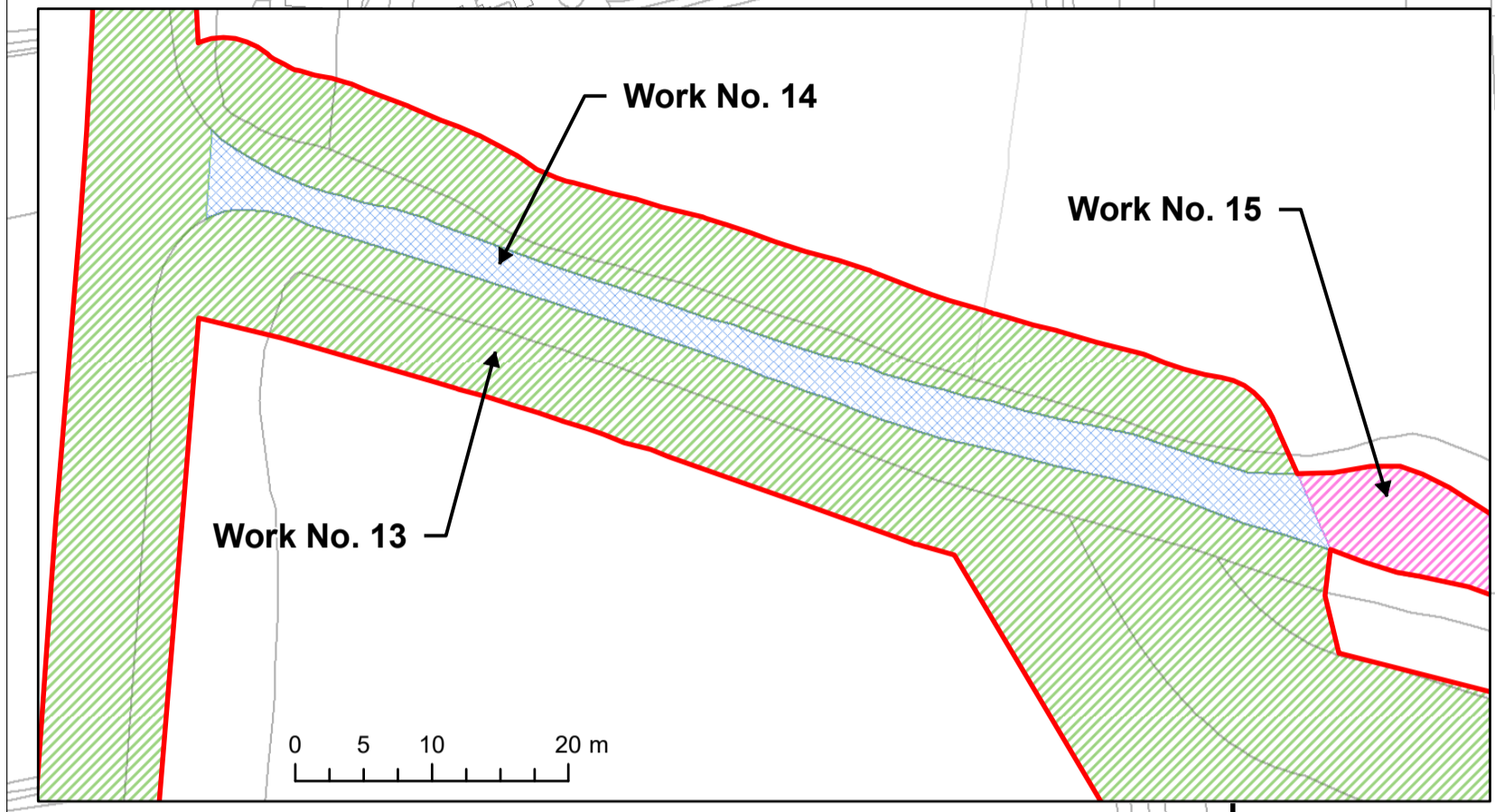
Key

- Development Consent Order Limits

Works Area Descriptions

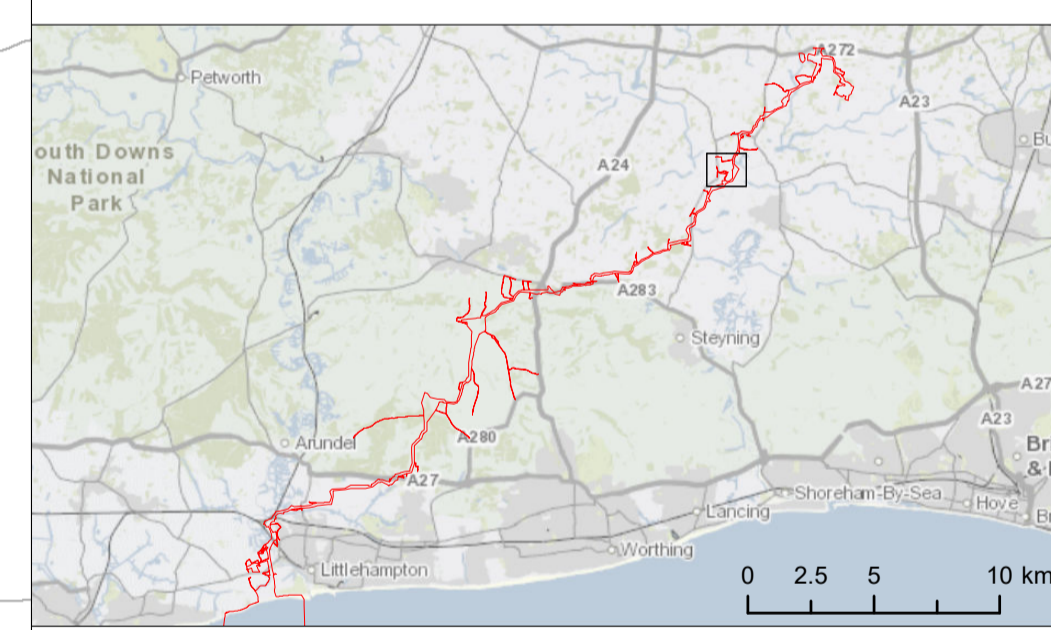
- Work No. 9 - Cable installation works (including construction and operational access)
- Work No. 11 - Temporary soil storage
- Work No. 13 - Temporary construction access
- Work No. 14 - Construction and operational access
- Work No. 15 - Operational access

Works Area Descriptions above are summarised for brevity. The Works are listed definitively in Schedule 1 of the Development Consent Order



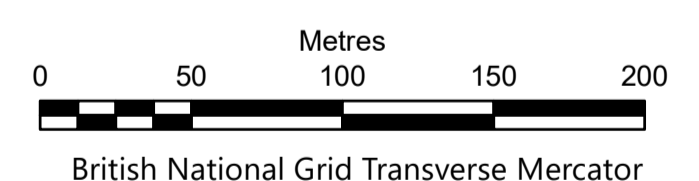
NOTES:

i. where an area is proposed to be used for more than one type of works (other than an access associated with an alternative cable route option), the affected areas are shown with all relevant colours or markings to reflect the multiple work types which may be carried out in the area.



Due to scaling, some narrow areas (i.e. existing tracks) within the red line boundary may appear as a single/solid red line on the map.

Scale is 1:2,500 when printed at A1 (native page size)



British National Grid Transverse Mercator

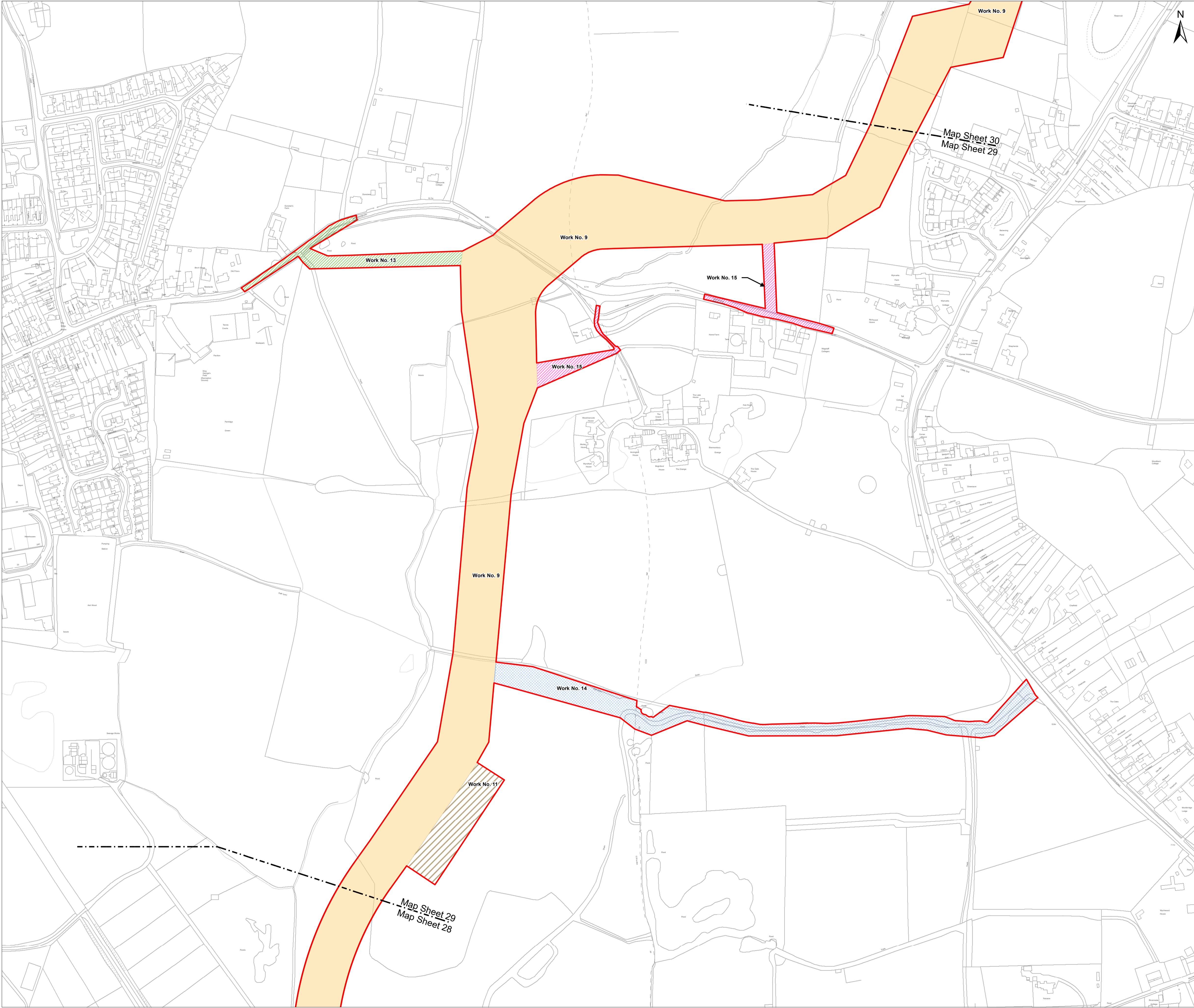


Rampion 2 Offshore Wind Farm
Onshore Works Plans
Sheet 28

APFP Regulations: 5 (2) (j)
Application Document Reference: 2.2.2

System Identifier: 42285-WOOD-CO-ON-PN-MD-0015	Version: 5.0
---	-----------------

Company: WOOD	Drawn By: IM	Chk/Aprvd: SN	Drawn Date: 08-Dec-23	Status: FOR USE
------------------	-----------------	------------------	--------------------------	--------------------



Key

- Development Consent Order Limits

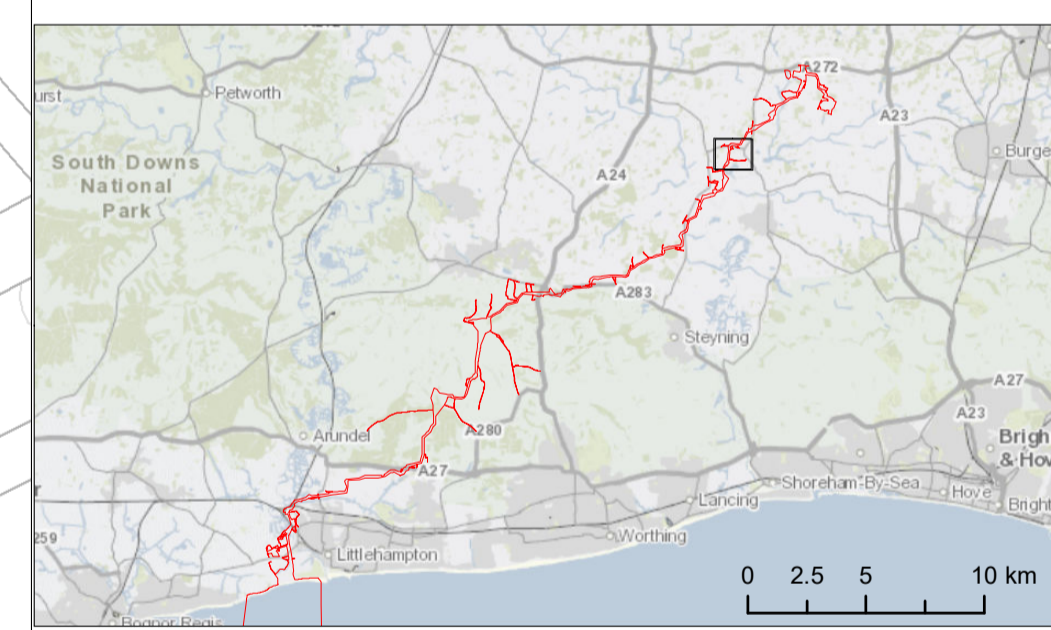
Works Area Descriptions

- Work No. 9 - Cable installation works (including construction and operational access)
- Work No. 11 - Temporary soil storage
- Work No. 13 - Temporary construction access
- Work No. 14 - Construction and operational access
- Work No. 15 - Operational access

Works Area Descriptions above are summarised for brevity. The Works are listed definitively in Schedule 1 of the Development Consent Order

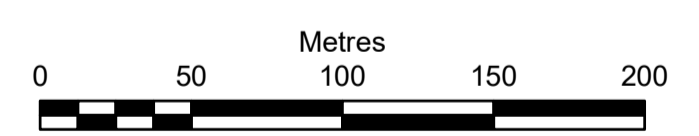
NOTES:

i. where an area is proposed to be used for more than one type of works (other than an access associated with an alternative cable route option), the affected areas are shown with all relevant colours or markings to reflect the multiple work types which may be carried out in the area.



Due to scaling, some narrow areas (i.e. existing tracks) within the red line boundary may appear as a single/solid red line on the map.

Scale is 1:2,500 when printed at A1 (native page size)



British National Grid Transverse Mercator

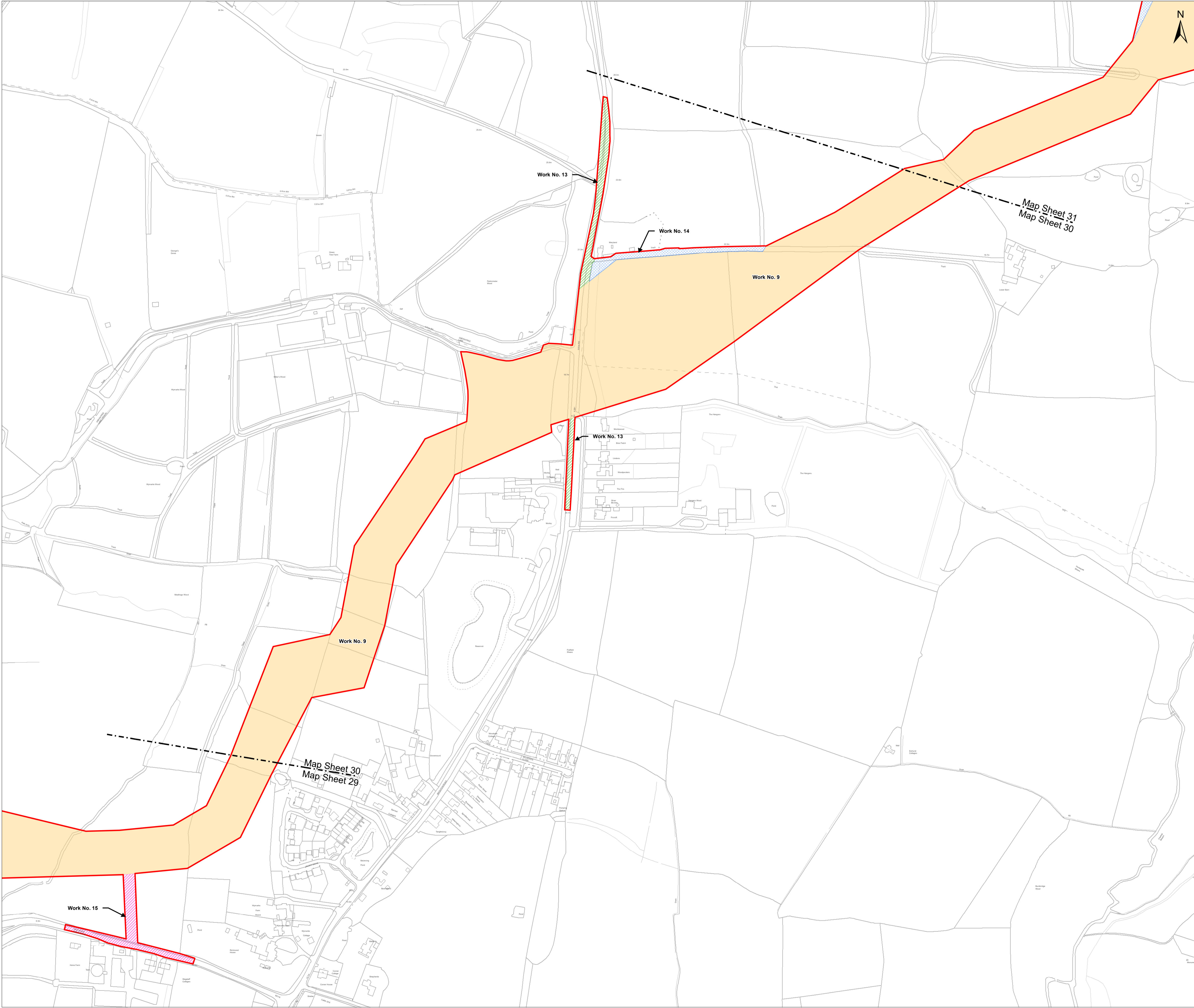


Rampion 2 Offshore Wind Farm
Onshore Works Plans
Sheet 29


APFP Regulations: 5 (2) (j)
Application Document Reference: 2.2.2

System Identifier: 42285-WOOD-CO-ON-PN-MD-0015	Version: 5.0
---	-----------------





Company: WOOD	Drawn By: IM	Chk/Aprvd: SN	Drawn Date: 08-Dec-23	Status: FOR USE
------------------	-----------------	------------------	--------------------------	--------------------



Key

-  Development Consent Order Limits

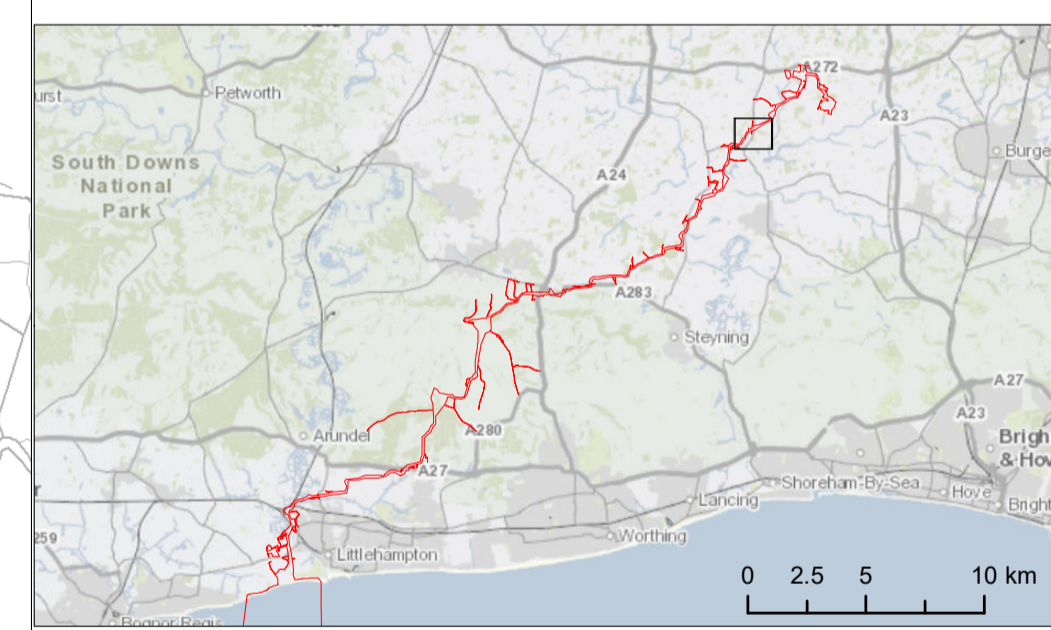
Works Area Descriptions

-  Work No. 9 - Cable installation works (including construction and operational access)
-  Work No. 13 - Temporary construction access
-  Work No. 14 - Construction and operational access
-  Work No. 15 - Operational access

Works Area Descriptions above are summarised for brevity. The Works are listed definitively in Schedule 1 of the Development Consent Order

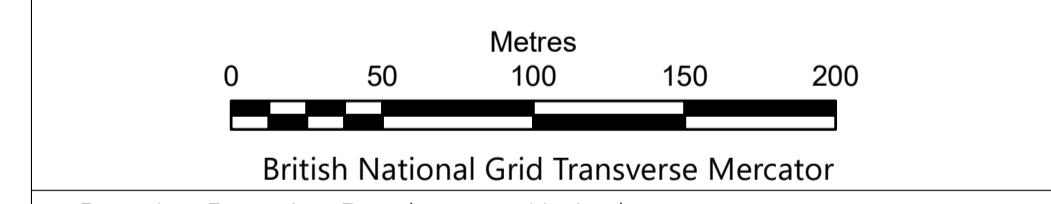
NOTES:

i. where an area is proposed to be used for more than one type of works (other than an access associated with an alternative cable route option), the affected areas are shown with all relevant colours or markings to reflect the multiple work types which may be carried out in the area.



Due to scaling, some narrow areas (i.e. existing tracks) within the red line boundary may appear as a single/solid red line on the map.

Scale is 1:2,500 when printed at A1 (native page size)

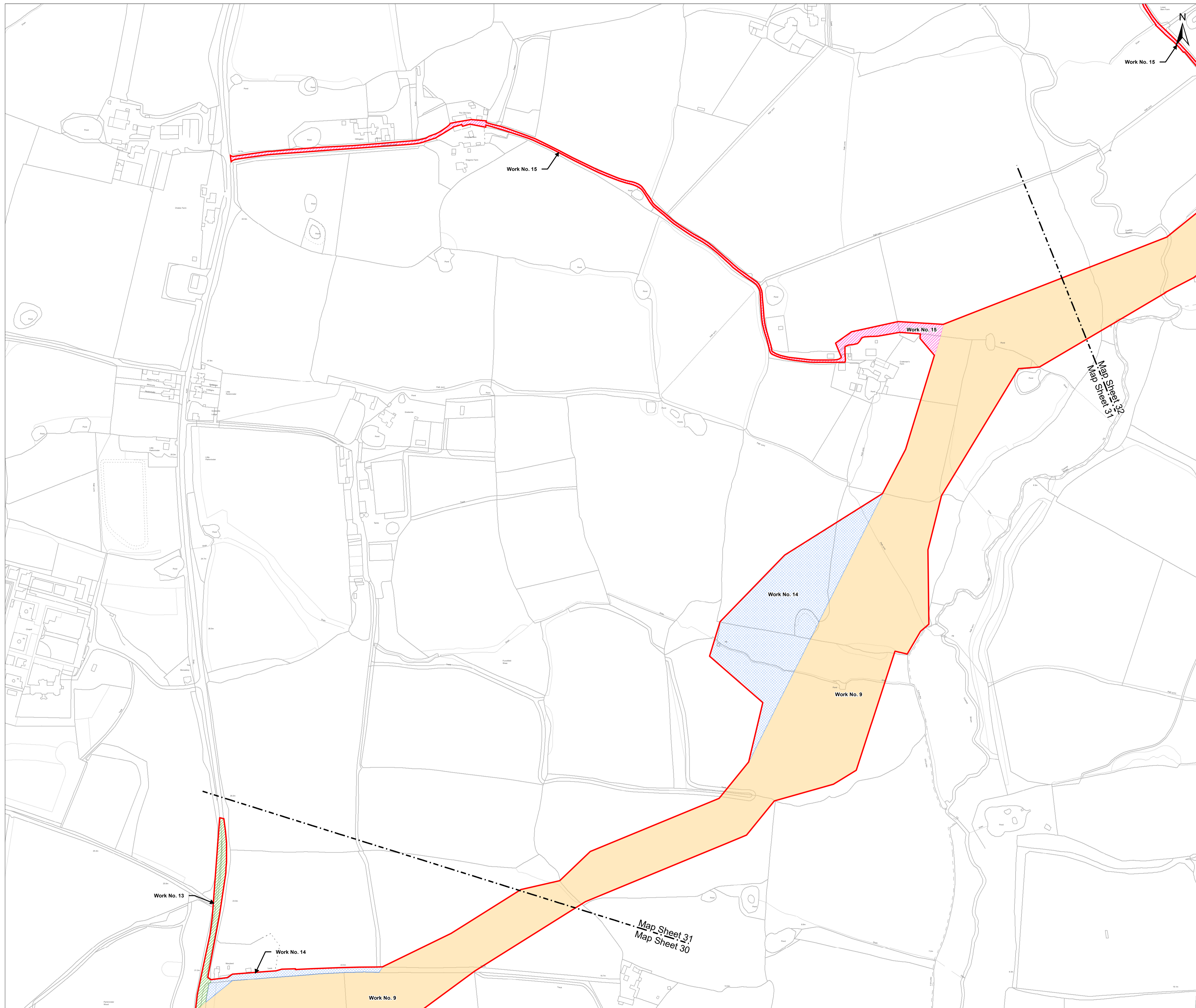


Rampion 2 Offshore Wind Farm
Onshore Works Plans
Sheet 30

APFP Regulations: 5 (2) (j)
 Application Document Reference: 2.2.2

System Identifier: 42285-WOOD-CO-ON-PN-MD-0015	Version: 5.0
---	-----------------

Company: WOOD	Drawn By: IM	Chk/Aprvd: SN	Drawn Date: 08-Dec-23	Status: FOR USE
------------------	-----------------	------------------	--------------------------	--------------------



Key

- Development Consent Order Limits

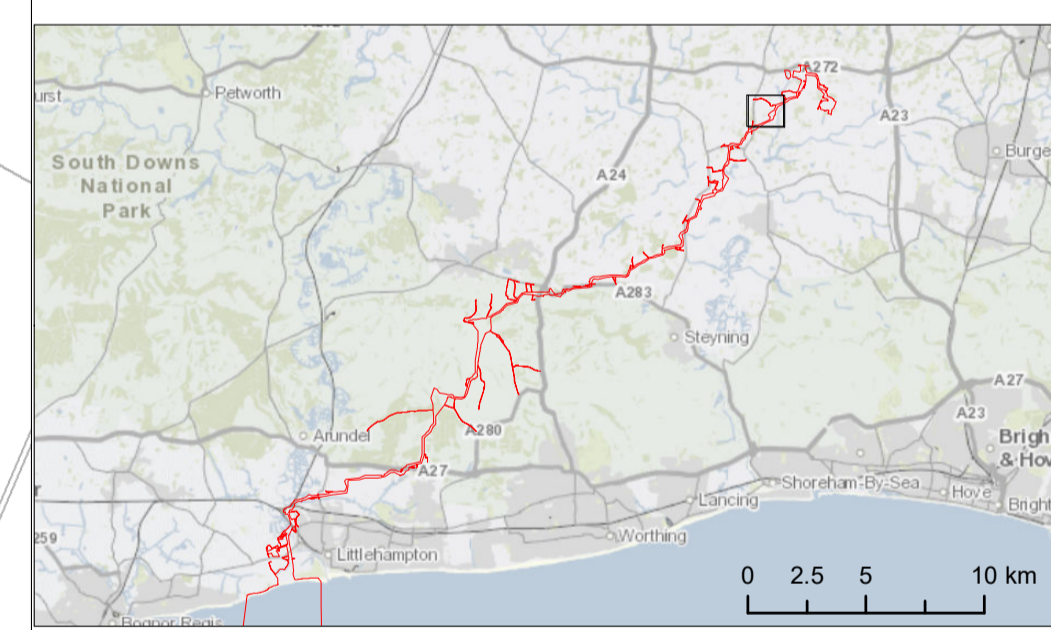
Works Area Descriptions

- Work No. 9 - Cable installation works (including construction and operational access)
- Work No. 13 - Temporary construction access
- Work No. 14 - Construction and operational access
- Work No. 15 - Operational access

Works Area Descriptions above are summarised for brevity. The Works are listed definitively in Schedule 1 of the Development Consent Order

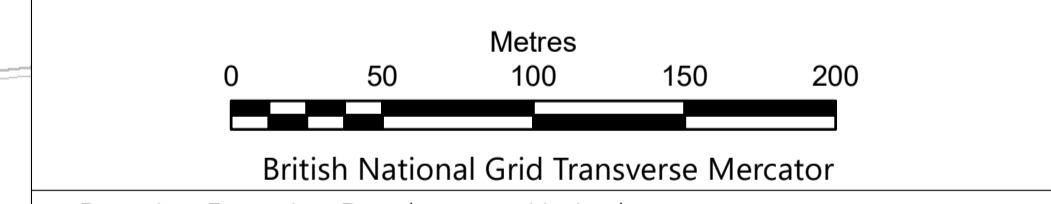
NOTES:

i. where an area is proposed to be used for more than one type of works (other than an access associated with an alternative cable route option), the affected areas are shown with all relevant colours or markings to reflect the multiple work types which may be carried out in the area.



Due to scaling, some narrow areas (i.e. existing tracks) within the red line boundary may appear as a single/solid red line on the map.

Scale is 1:2,500 when printed at A1 (native page size)



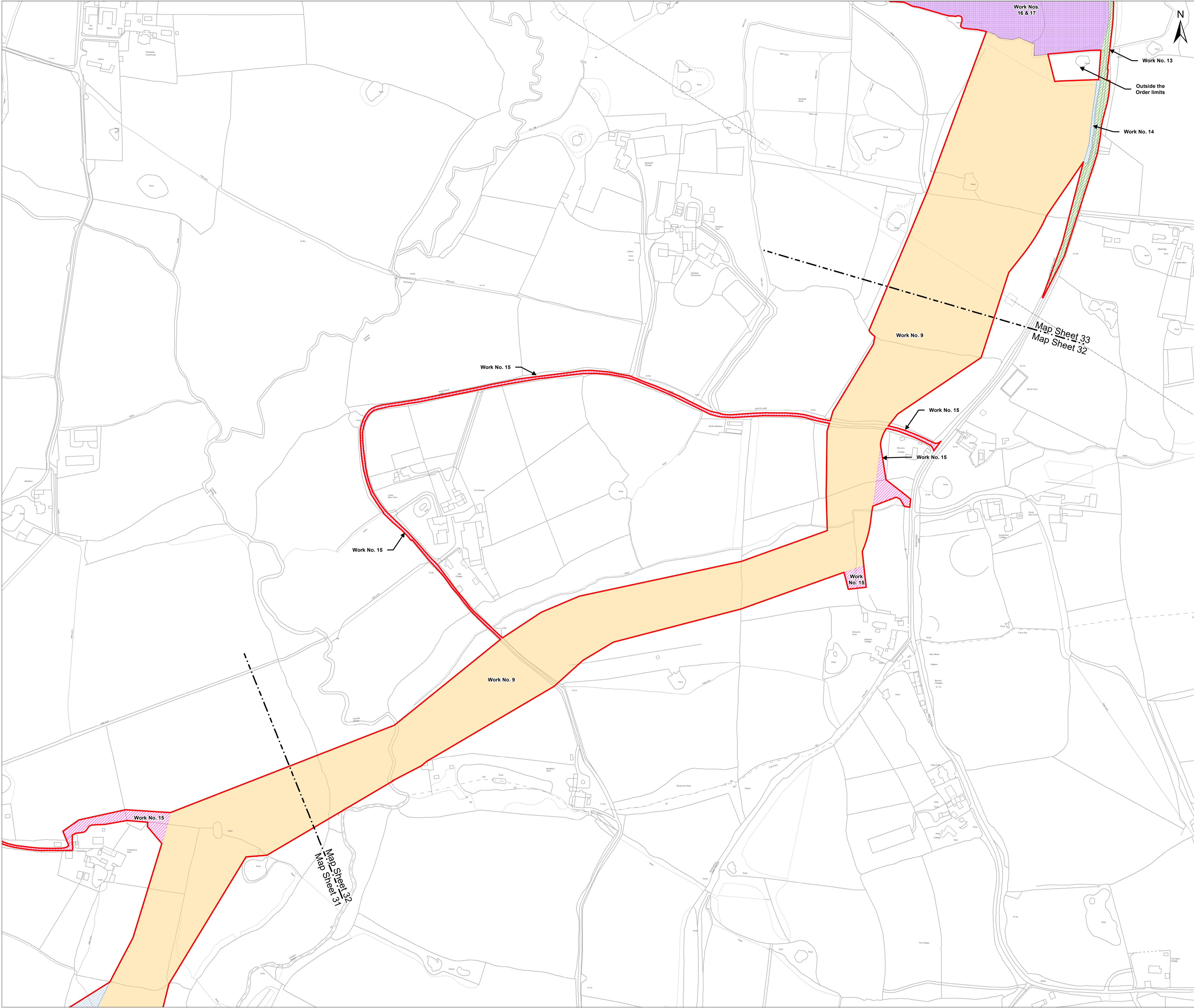
Rampion Extension Development Limited

Rampion 2 Offshore Wind Farm
Onshore Works Plans
Sheet 31

APFP Regulations: 5 (2) (j)
Application Document Reference: 2.2.2

System Identifier: 42285-WOOD-CO-ON-PN-MD-0015	Version: 5.0
---	-----------------

Company: WOOD	Drawn By: IM	Chk/Aprvd: SN	Drawn Date: 08-Dec-23	Status: FOR USE
------------------	-----------------	------------------	--------------------------	--------------------



Key

- Development Consent Order Limits

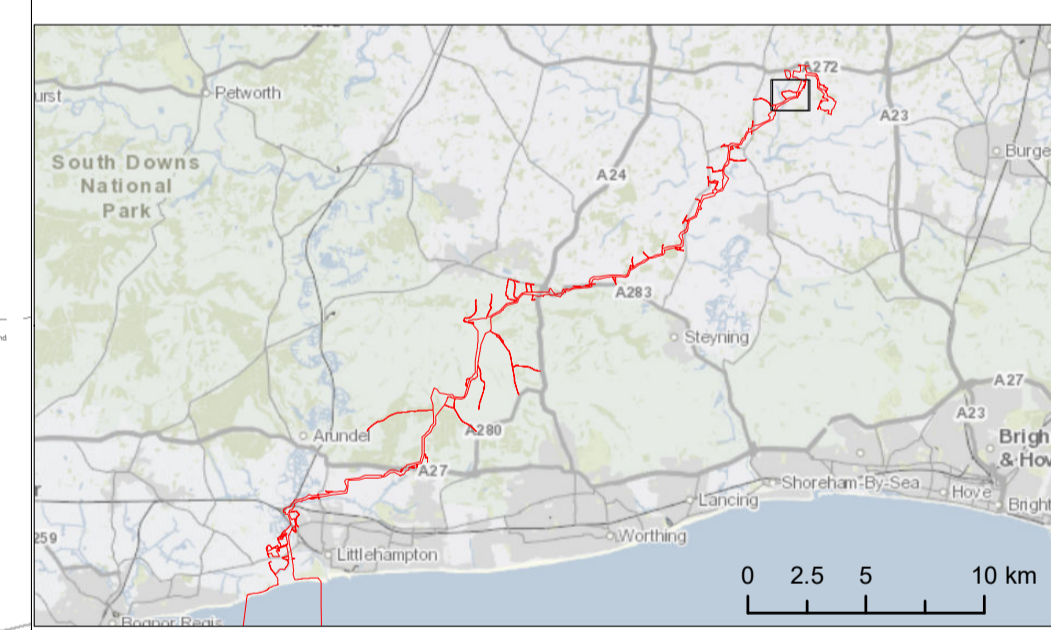
Works Area Descriptions

- Work No. 9 - Cable installation works (including construction and operational access)
- Work No. 13 - Temporary construction access
- Work No. 14 - Construction and operational access
- Work No. 15 - Operational access
- Work No. 16 - Onshore project substation and associated construction works
- Work No. 17 - Environmental mitigation

Works Area Descriptions above are summarised for brevity. The Works are listed definitively in Schedule 1 of the Development Consent Order

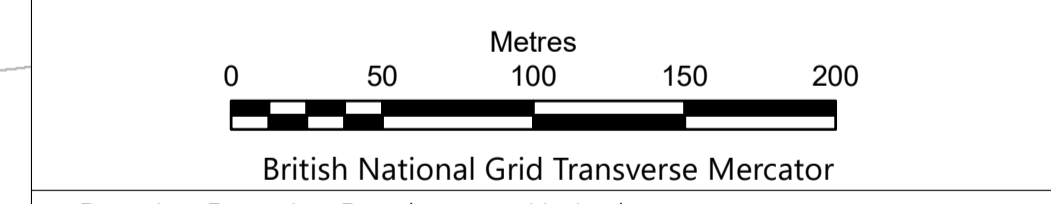
NOTES:

i. where an area is proposed to be used for more than one type of works (other than an access associated with an alternative cable route option), the affected areas are shown with all relevant colours or markings to reflect the multiple work types which may be carried out in the area.



Due to scaling, some narrow areas (i.e. existing tracks) within the red line boundary may appear as a single/solid red line on the map.

Scale is 1:2,500 when printed at A1 (native page size)

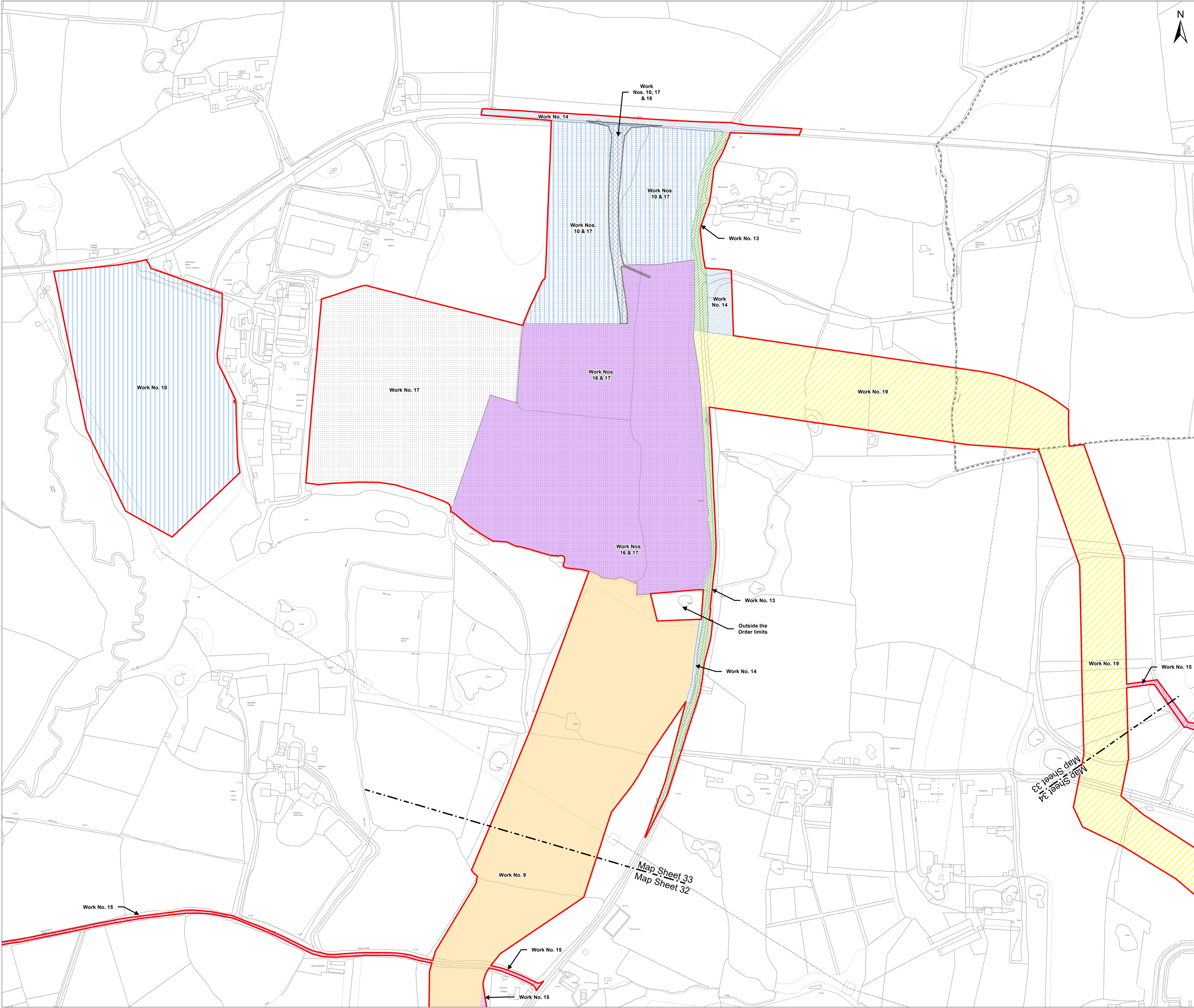


Rampion 2 Offshore Wind Farm
Onshore Works Plans
Sheet 32

APFP Regulations: 5 (2) (j)
Application Document Reference: 2.2.2

System Identifier: 42285-WOOD-CO-ON-PN-MD-0015	Version: 5.0
---	-----------------

Company: WOOD	Drawn By: IM	Chk/Aprvd: SN	Drawn Date: 08-Dec-23	Status: FOR USE
------------------	-----------------	------------------	--------------------------	--------------------



Key

- Development Consent Order Limits

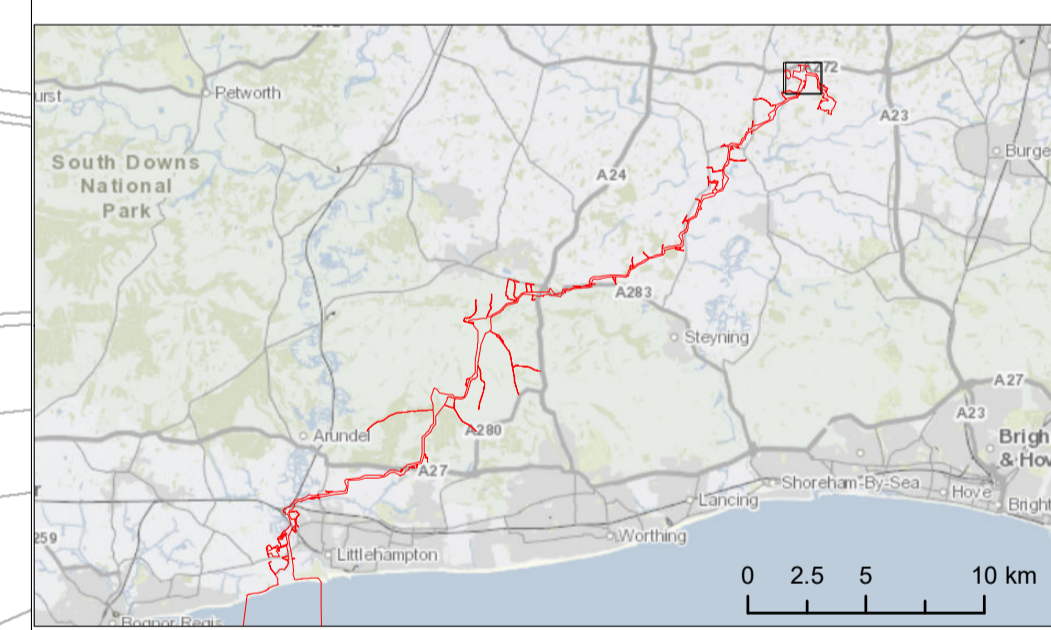
Works Area Descriptions

- Work No. 9 - Cable installation works (including construction and operational access)
- Work No. 10 - Temporary construction compound
- Work No. 13 - Temporary construction access
- Work No. 14 - Construction and operational access
- Work No. 15 - Operational access
- Work No. 16 - Onshore project substation and associated construction works
- Work No. 17 - Environmental mitigation
- Work No. 18 - Permanent substation access
- Work No. 19 - Onshore connection works (including construction and operational access)

Works Area Descriptions above are summarised for brevity. The Works are listed definitively in Schedule 1 of the Development Consent Order


NOTES:

i. where an area is proposed to be used for more than one type of works (other than an access associated with an alternative cable route option), the affected areas are shown with all relevant colours or markings to reflect the multiple work types which may be carried out in the area.



Due to scaling, some narrow areas (i.e. existing tracks) within the red line boundary may appear as a single/solid red line on the map.

Scale is 1:2,500 when printed at A1 (native page size)

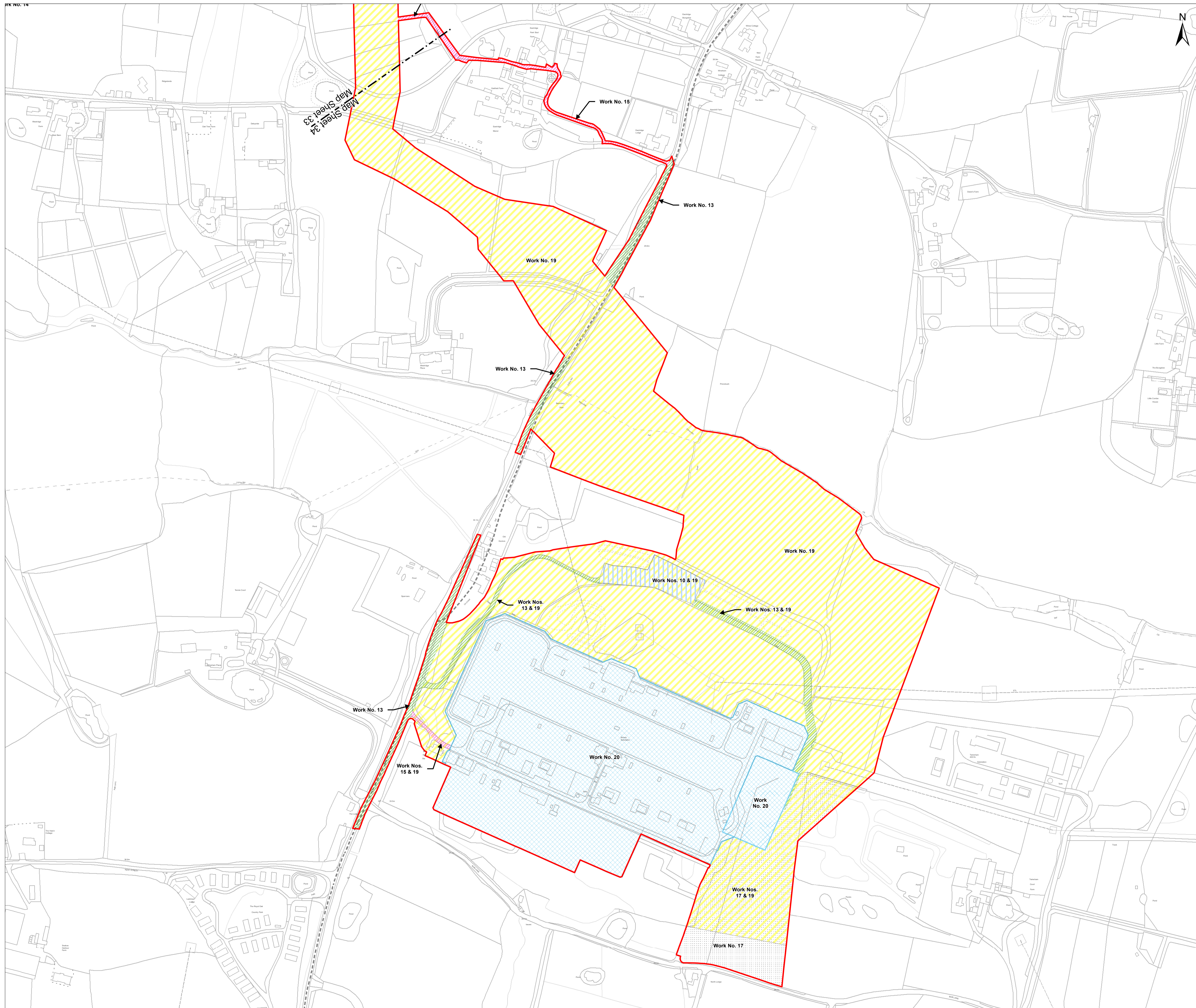


Rampion 2 Offshore Wind Farm
Onshore Works Plans
Sheet 33

APFP Regulations: 5 (2) (j)
Application Document Reference: 2.2.2

System Identifier: 42285-WOOD-CO-ON-PN-MD-0015	Version: 5.0
---	-----------------

Company: WOOD	Drawn By: IM	Chk/Prvd: SN	Drawn Date: 08-Dec-23	Status: FOR USE
------------------	-----------------	-----------------	--------------------------	--------------------



Key

- Development Consent Order Limits

Works Area Descriptions

- Work No. 10 - Temporary construction compound
- Work No. 13 - Temporary construction access
- Work No. 15 - Operational access
- Work No. 17 - Environmental mitigation
- Work No. 19 - Onshore connection works (including construction and operational access)
- Work No. 20 - Bolney substation extension

Works Area Descriptions above are summarised for brevity. The Works are listed definitively in Schedule 1 of the Development Consent Order


NOTES:

i. where an area is proposed to be used for more than one type of works (other than an access associated with an alternative cable route option), the affected areas are shown with all relevant colours or markings to reflect the multiple work types which may be carried out in the area.



Due to scaling, some narrow areas (i.e. existing tracks) within the red line boundary may appear as a single/solid red line on the map.

Scale is 1:2,500 when printed at A1 (native page size)



Rampion 2 Offshore Wind Farm
 Onshore Works Plans
 Sheet 34

APFP Regulations: 5 (2) (j)
 Application Document Reference: 2.2.2

System Identifier: 42285-WOOD-CO-ON-PN-MD-0015	Version: 5.0
---	-----------------

Company: WOOD	Drawn By: IM	Chk/Aprvd: SN	Drawn Date: 08-Dec-23	Status: FOR USE
------------------	-----------------	------------------	--------------------------	--------------------

Page intentionally blank

